



Fort Bend County Engineering
FORT BEND COUNTY, TEXAS

J. Stacy Slawinski, P.E.
County Engineer

July 24, 2019

Commissioner Vincent M. Morales
Fort Bend County Precinct 1
1517 Eugene Heimann Circle, Suite 300
Richmond, Texas 77469

**RE: Bonbrook Plantation North, Section 13 - Traffic Control Plan
Bonbrook Plantation North, Section 14
Bonbrook Plantation South, Section 10**

Dear Commissioner:

Fort Bend County Engineering has completed and recommends approval of the traffic control plan for the above referenced subdivision.

The Construction Completion letter was issued for Bonbrook Plantation South, Section 10 on 07/18/2019, which started the one year maintenance period. The public hearing date for acceptance of the plans is being scheduled.

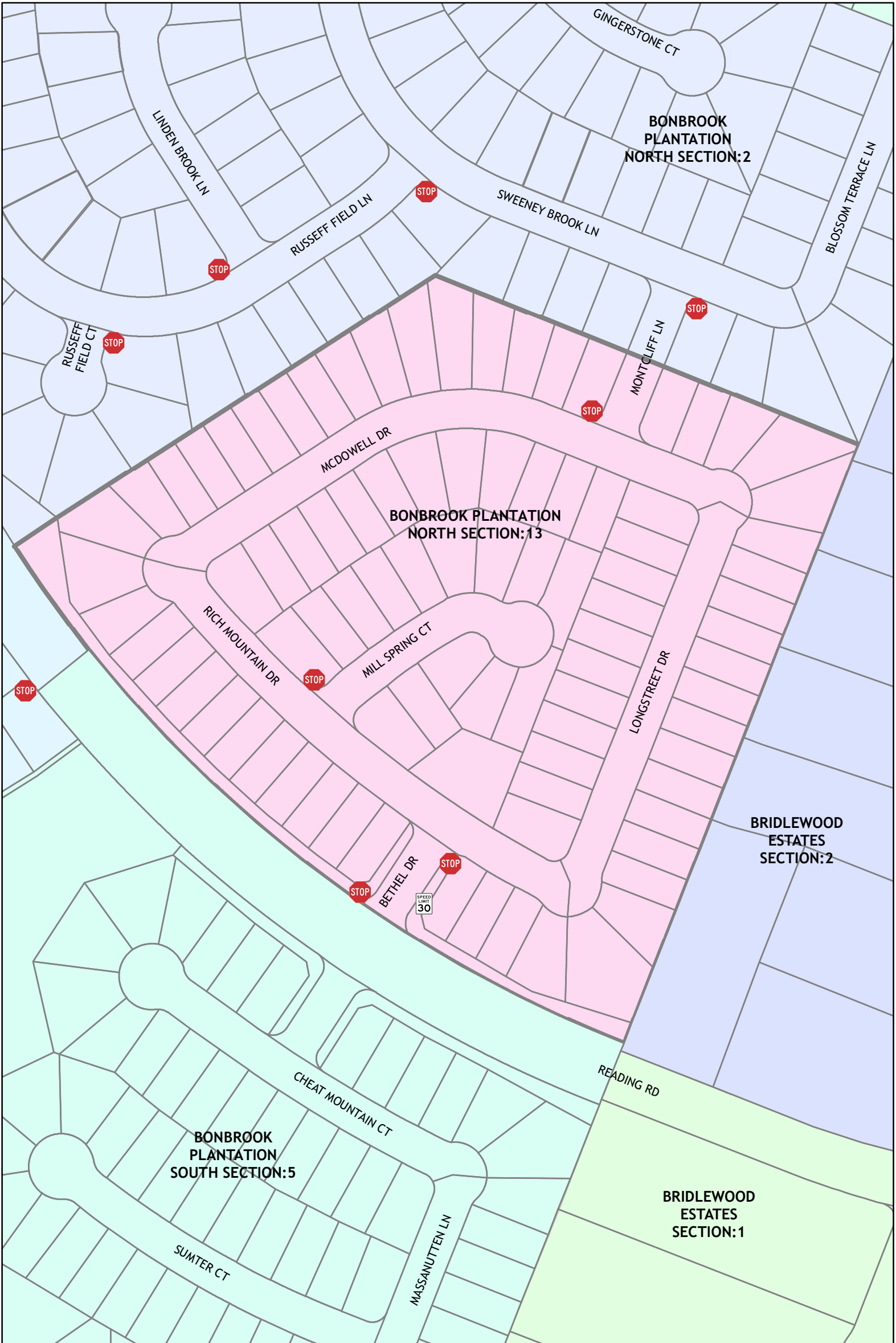
A copy of the traffic control plan is attached for your review. If you should have any questions, please give me a call.

Sincerely,


Chris Debaillon, PE, PTOE
Assistant County Engineer – Traffic

CD/mjs



cc: Judge KP George, County Judge
Scott Wieghat - FBC Road & Bridge
Brian Fields - Signage Department
Major Chad Norvell, FBC Sheriff's Office Chad.Norvell@fortbendcountytexas.gov
File



Bonbrook Plantation North, Section 13



Sign Legend

-  Speed Limit 30 mph
-  Stop

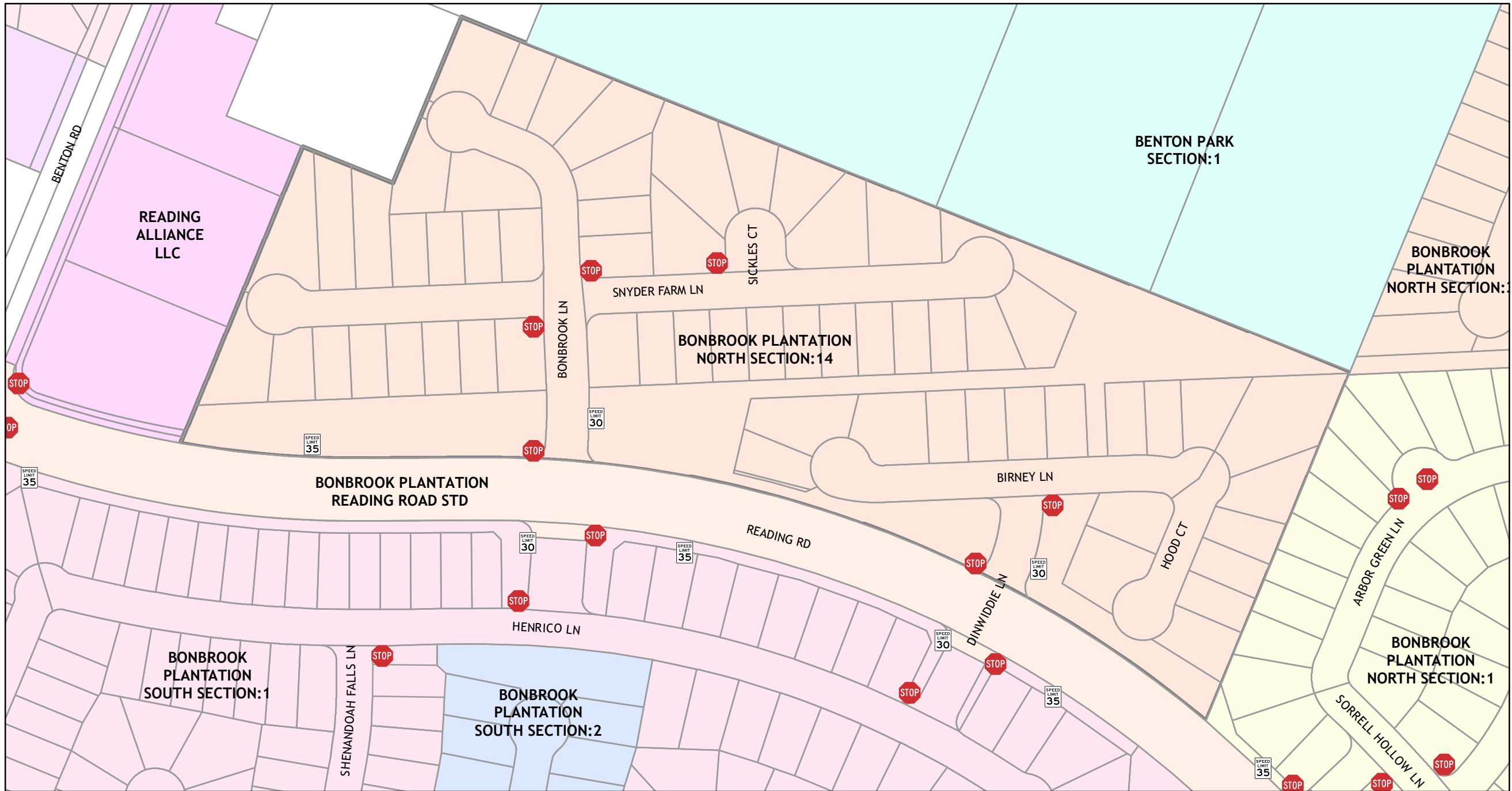


Notes:
 The purpose of this traffic control plan is to establish traffic control for Bonbrook Plantation North, Sec. 13.



Plan by: Engineering GIS
 Date: 7/23/2019

Plan Approved by: Chris Debaillon, PE PTOE
 Date:







Plan by: Engineering GIS
Date: 7/23/2019

Plan Approved by: Chris Debailon, PE PTOE
Date:

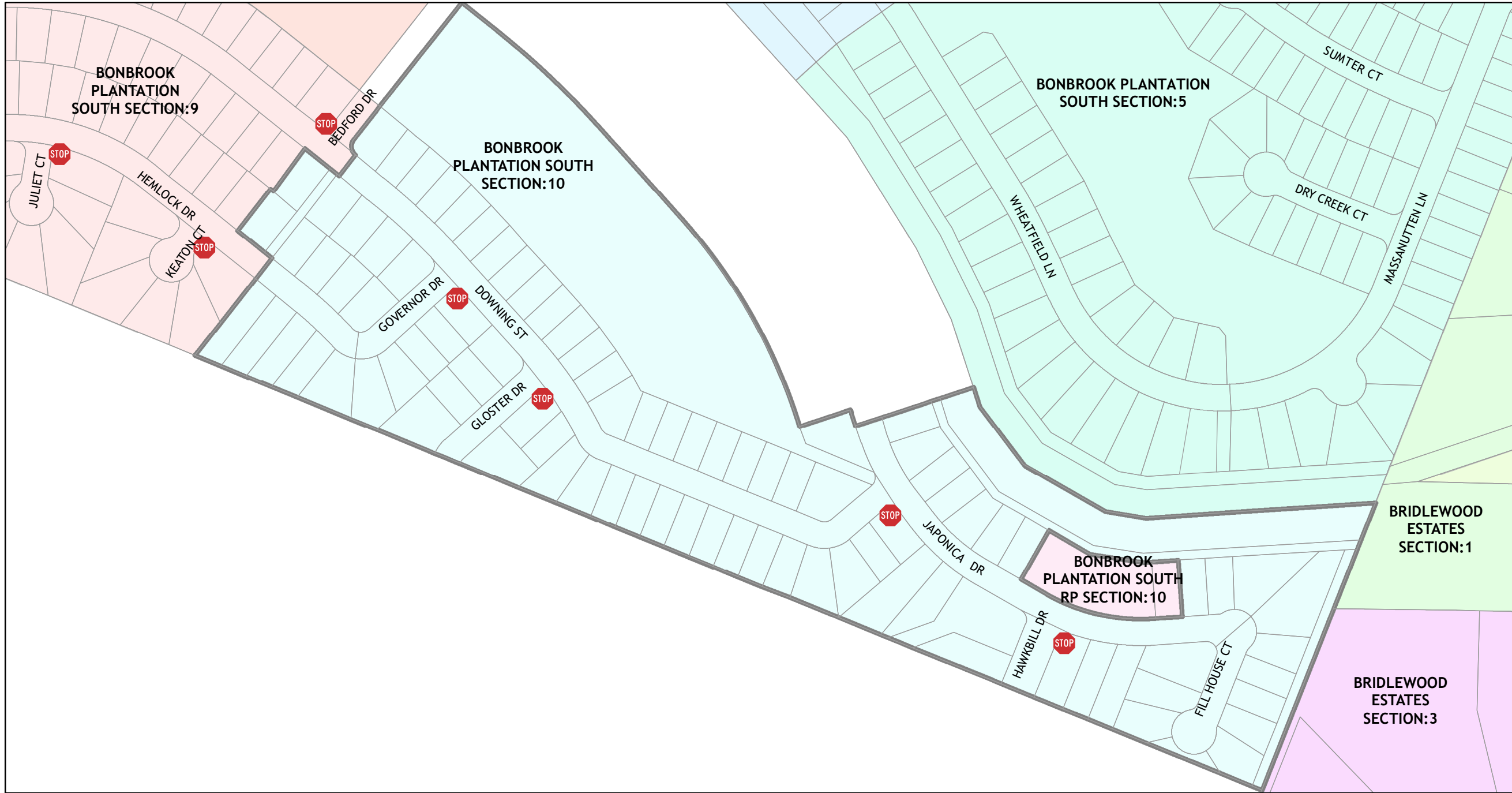
Bonbrook Plantation North, Section 14

Sign Legend

-  Speed Limit 30 mph
-  Speed Limit 35 mph
-  Stop



Notes:
The purpose of this traffic control plan is to establish traffic control for Bonbrook Plantation North, Section 14.



BONBROOK PLANTATION SOUTH SECTION:9

BONBROOK PLANTATION SOUTH SECTION:10

BONBROOK PLANTATION SOUTH SECTION:5

BRIDLEWOOD ESTATES SECTION:1

BONBROOK PLANTATION SOUTH RP SECTION:10

BRIDLEWOOD ESTATES SECTION:3

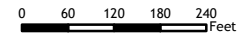


Plan by: Engineering GIS
Date: 7/23/2019

Plan Approved by: Chris Debailon, PE PTOE
Date:

Bonbrook Plantation South, Section 10

Sign Legend



Notes:
The purpose of this traffic control plan is to establish traffic control for Bonbrook Plantation South, Sec. 10.