



Fort Bend County Engineering  
FORT BEND COUNTY, TEXAS

J. Stacy Slawinski, P.E.  
County Engineer

May 28, 2019

Commissioner W. A. "Andy" Meyers  
Fort Bend County Precinct 3  
22333 Grand Corner Drive  
Katy, Texas 77494

**RE: Tamarron, Section 24 - Traffic Control Plan  
Tamarron, Section 29  
Tamarron, Section 43  
Tamarron Trace Section 3 Street Dedication  
Tamarron Coles Canyon and Rileys Ridge Street Dedication**

Dear Commissioner:

The Construction Completion letter was issued on 05/20/2019, which started the one year maintenance period. Fort Bend County Engineering has completed and recommends approval of the traffic control plan for the above referenced subdivision. The public hearing date for acceptance of the plan is being scheduled.

A copy of the traffic control plan is attached for your review. If you should have any questions, please give me a call.

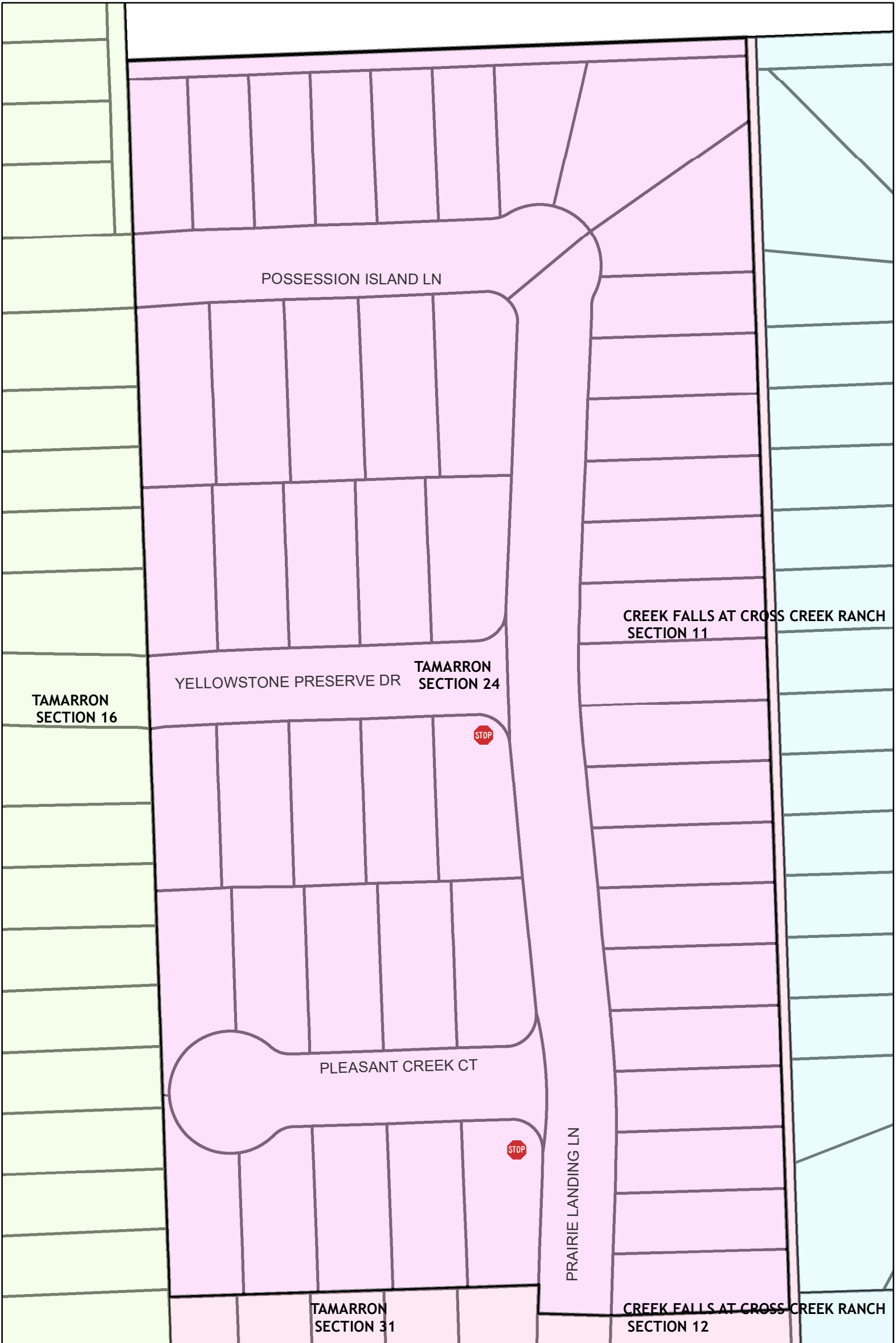
Sincerely,

A handwritten signature in blue ink, appearing to read "Chris Debaillon".


Chris Debaillon, PE, PTOE  
Assistant County Engineer – Traffic

CD/gyl

cc: Judge KP George, County Judge  
Marc Grant - FBC Road & Bridge  
Brian Fields - Signage Department  
Major Chad Norvell – FBC Sheriff's Office [Chad.Norvell@fortbendcountytexas.gov](mailto:Chad.Norvell@fortbendcountytexas.gov)  
File



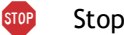
Tamarron, Section 24



Plan by: Engineering GIS  
Date: 5/28/2019

Plan Approved by: Chris Debaillon, PE PTOE  
Date:

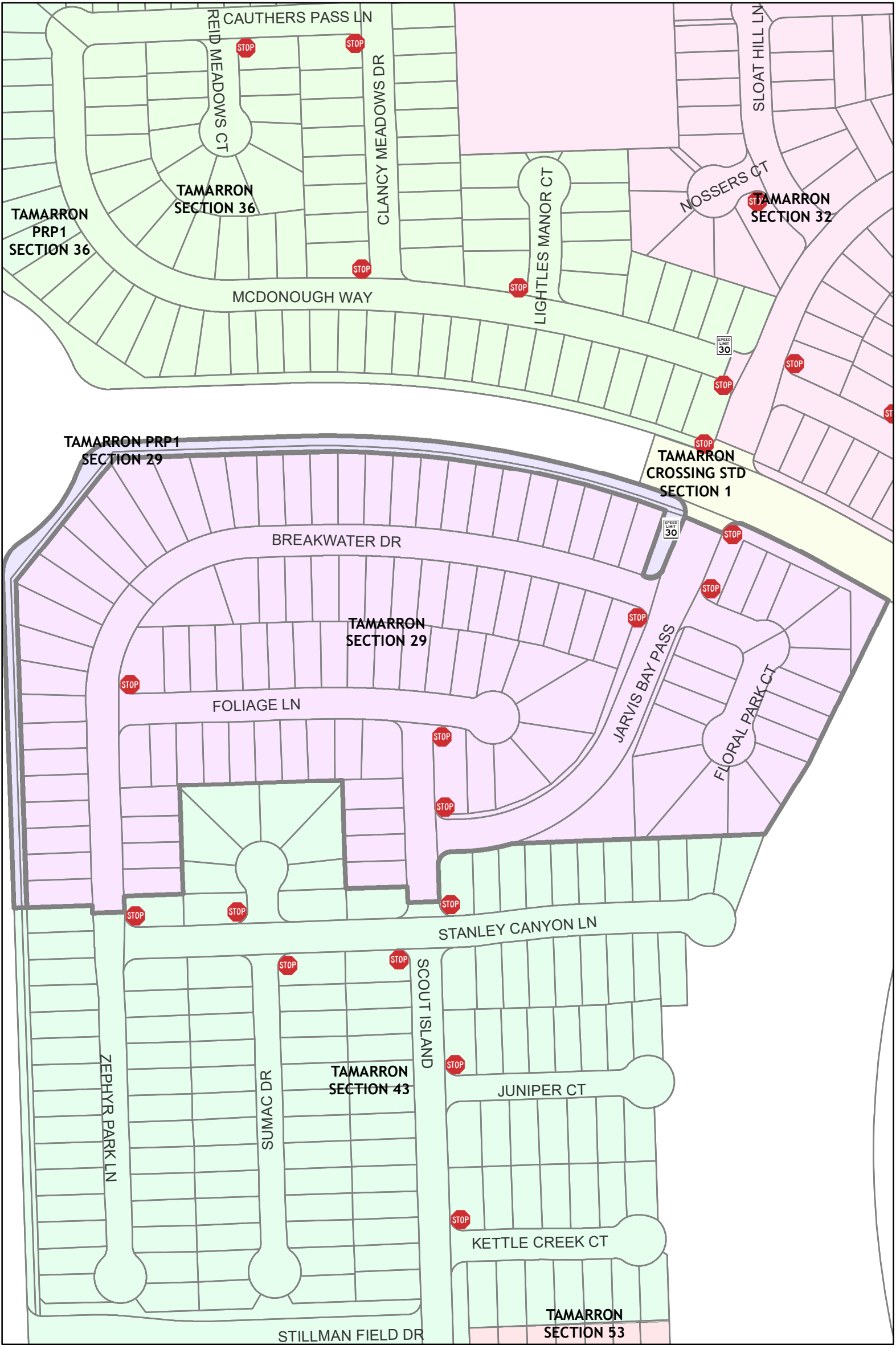
Sign Legend



Stop



Notes:  
The purpose of this traffic control plan is to establish traffic control for Tamarron, Section 24.



**Tamarron, Section 29**

Plan by: Engineering GIS  
Date: 5/28/2019

Plan Approved by: Chris Debaillon, PE PTOE  
Date:


**Sign Legend**



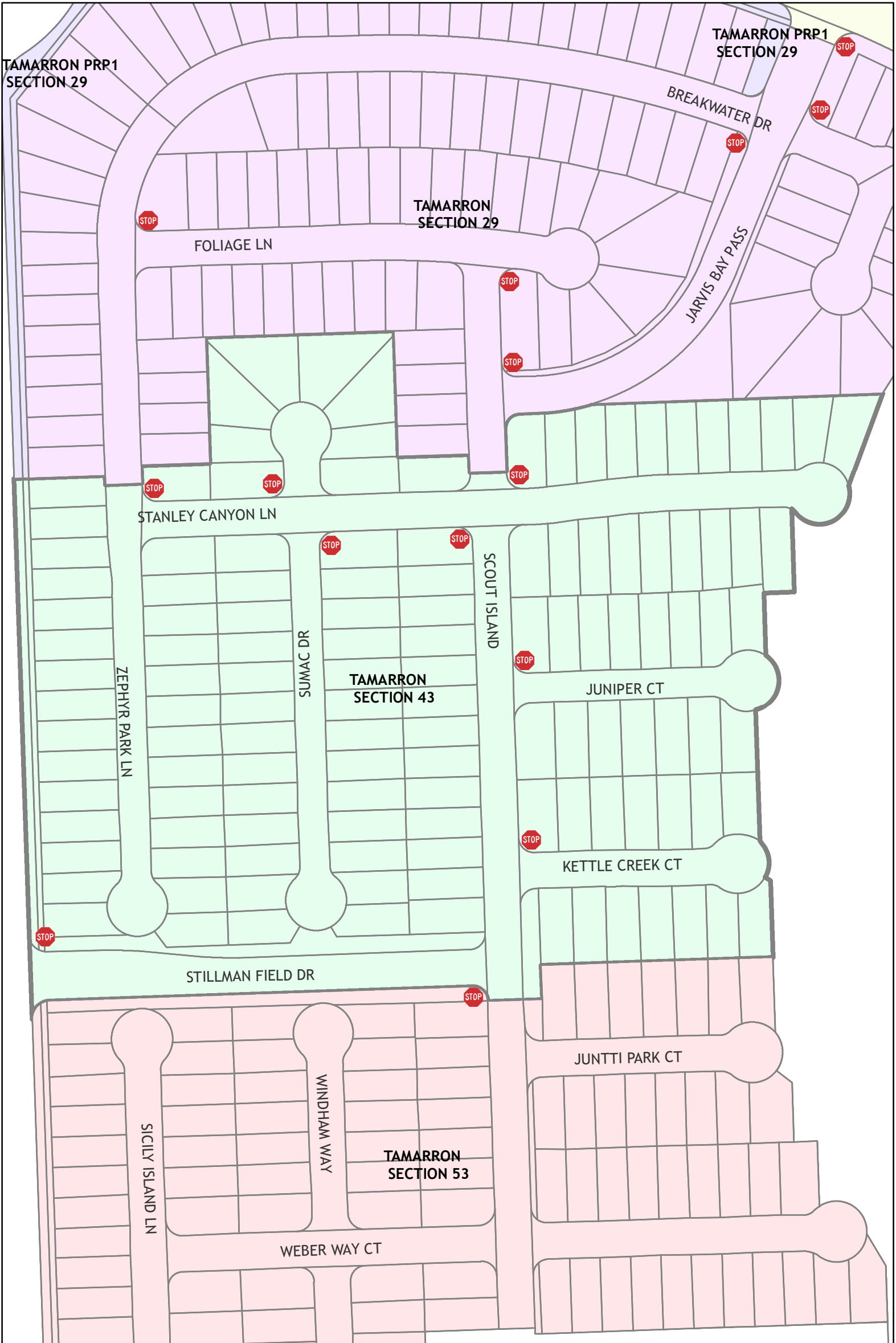
Speed Limit 30 mph




Stop



Notes:  
The purpose of this traffic control plan is to establish traffic control for Tamarron, Section 29.



Tamarron, Section 43



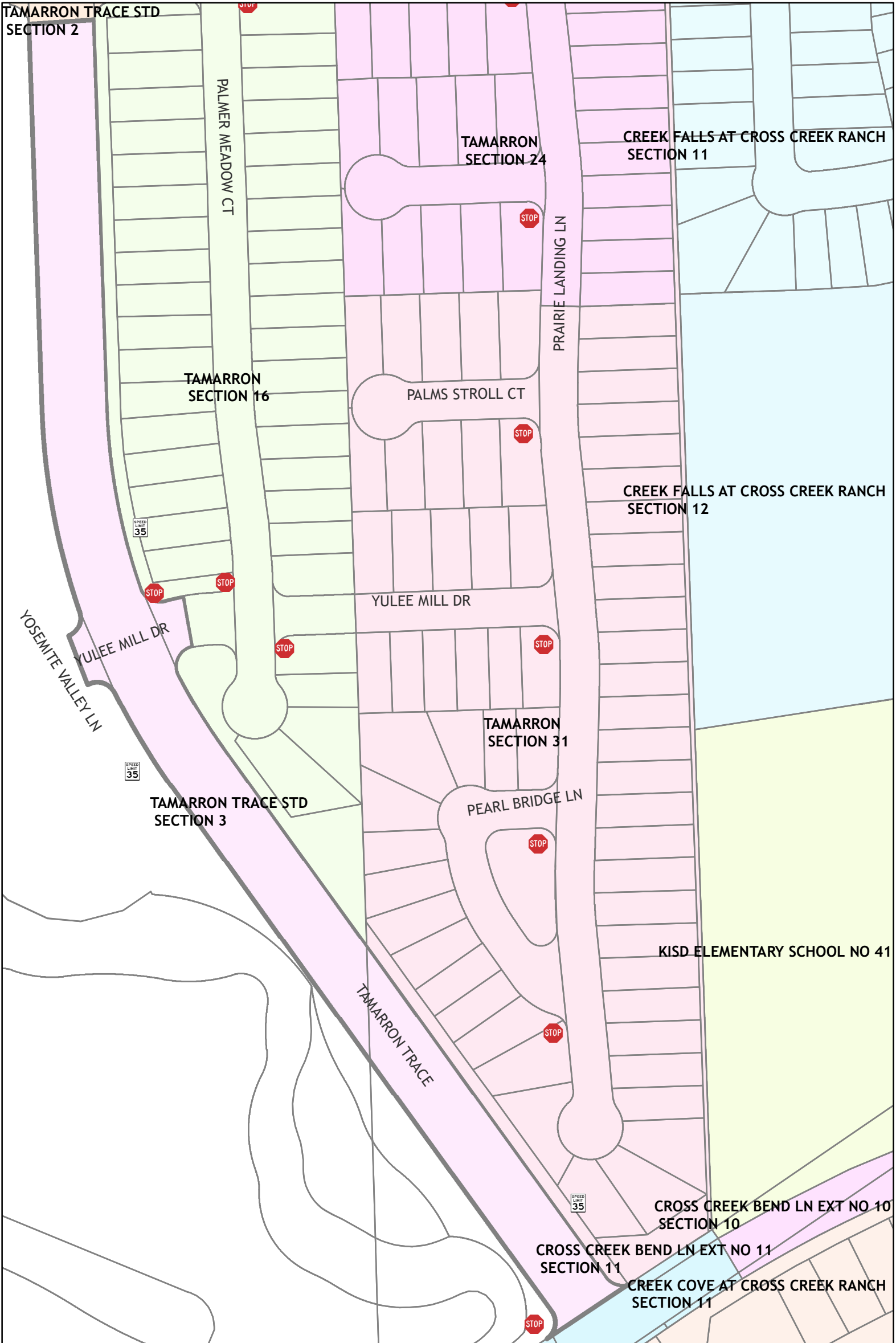
Plan by: Engineering GIS  
Date: 5/28/2019  
  
Plan Approved by:  
Date: Chris Debailon, PE PTOE

**Sign Legend**

 Stop



**Notes:**  
The purpose of this traffic control plan is to establish traffic control for Tamarron, Section 43.



Plan by: Engineering GIS  
Date: 5/28/2019

Plan Approved by: Chris Debaillon, PE PTOE  
Date:

### Tamarron Trace STD Section 3

#### Sign Legend



Speed Limit 35 mph

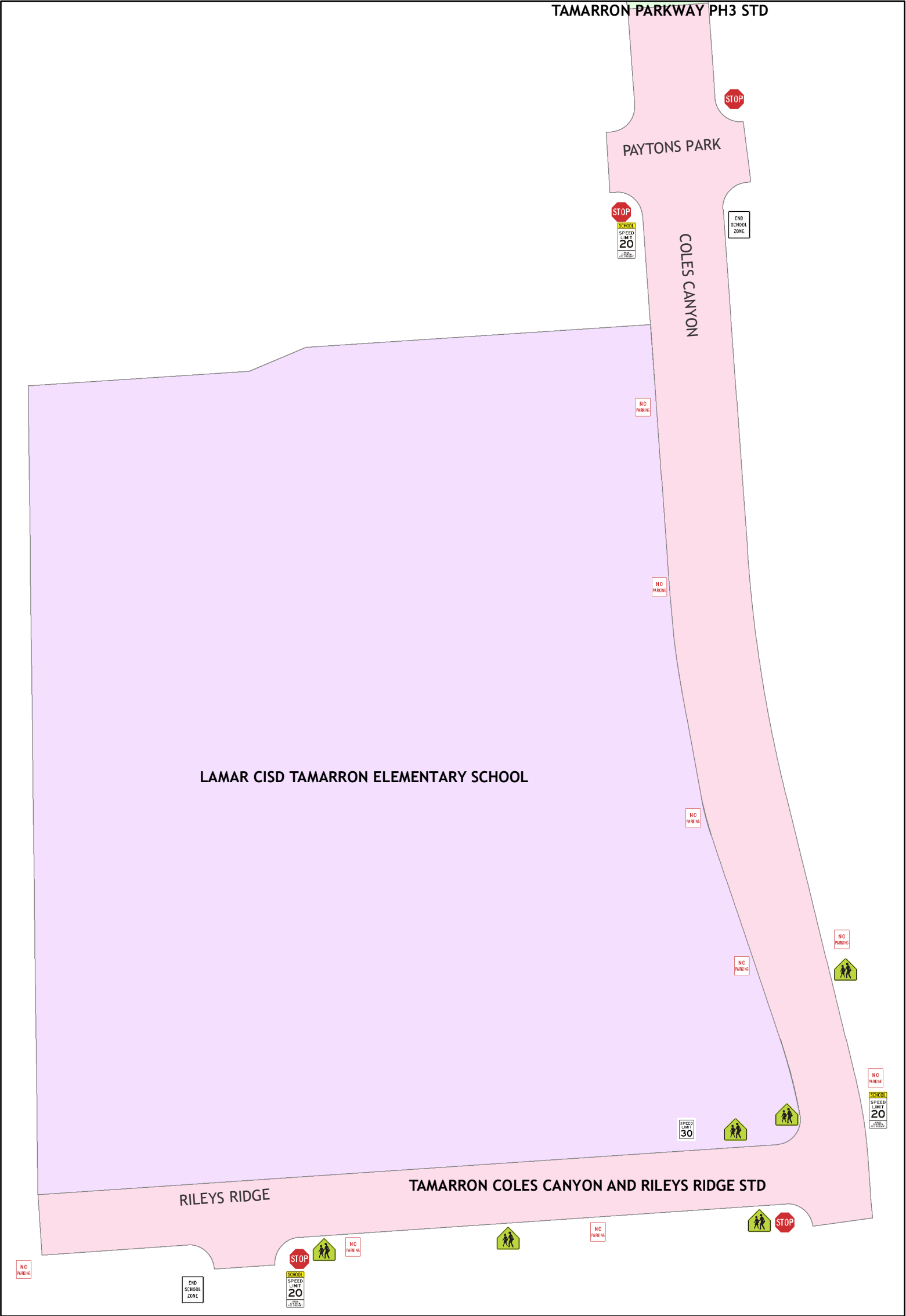


Stop



0 70 140 210 280 Feet




Notes:  
The purpose of this traffic control plan is to establish traffic control for Tamarron Trace STD Section 3.






**Tamarron Coles Canyon  
and Rileys Ridge STD**




Plan by: Engineering GIS  
Date: 5/28/2019  
Plan Approved by: Chris Debaillon, PE PTOE  
Date:

-  School
-  End
-  Cross Only at Crosswalks

- Sign Legend**
-  No Parking arrow
  -  Speed Limit 30 mph
  -  Stop

0 40 80 120 160 Feet



**Notes:**  
The purpose of this traffic control plan is to establish traffic control for Tamarron Coles Canyon and Rileys Ridge STD.