



Fort Bend County Engineering
FORT BEND COUNTY, TEXAS

Richard W. Stolleis, P.E.
County Engineer

March 18, 2019

Commissioner W. A. "Andy" Meyers
Fort Bend County Precinct 3
22333 Grand Corner Drive
Katy, Texas 77494

RE: Temporary Road Closure – Greenbusch Road between Gaston Road and Alder Ridge Lane for roadway reconstruction (Mobility Project #13312)

Dear Commissioner:

Allgood Construction is requesting temporary road closure of Greenbusch Road between Gaston Road and Alder Ridge Land, pursuant to Section 251.011 of the Texas Transportation Code, in order to reconstruct and widen this section of Greenbusch Road. The request for temporary road closure is from April 3, 2019, to June 7, 2019, pending weather.

The request will be placed on the March 26, 2019, Commissioners Court agenda. The detour and traffic control plan are attached.

Should you have any questions please do not hesitate to call me at 281-633-7515.

Sincerely,

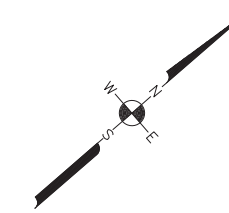
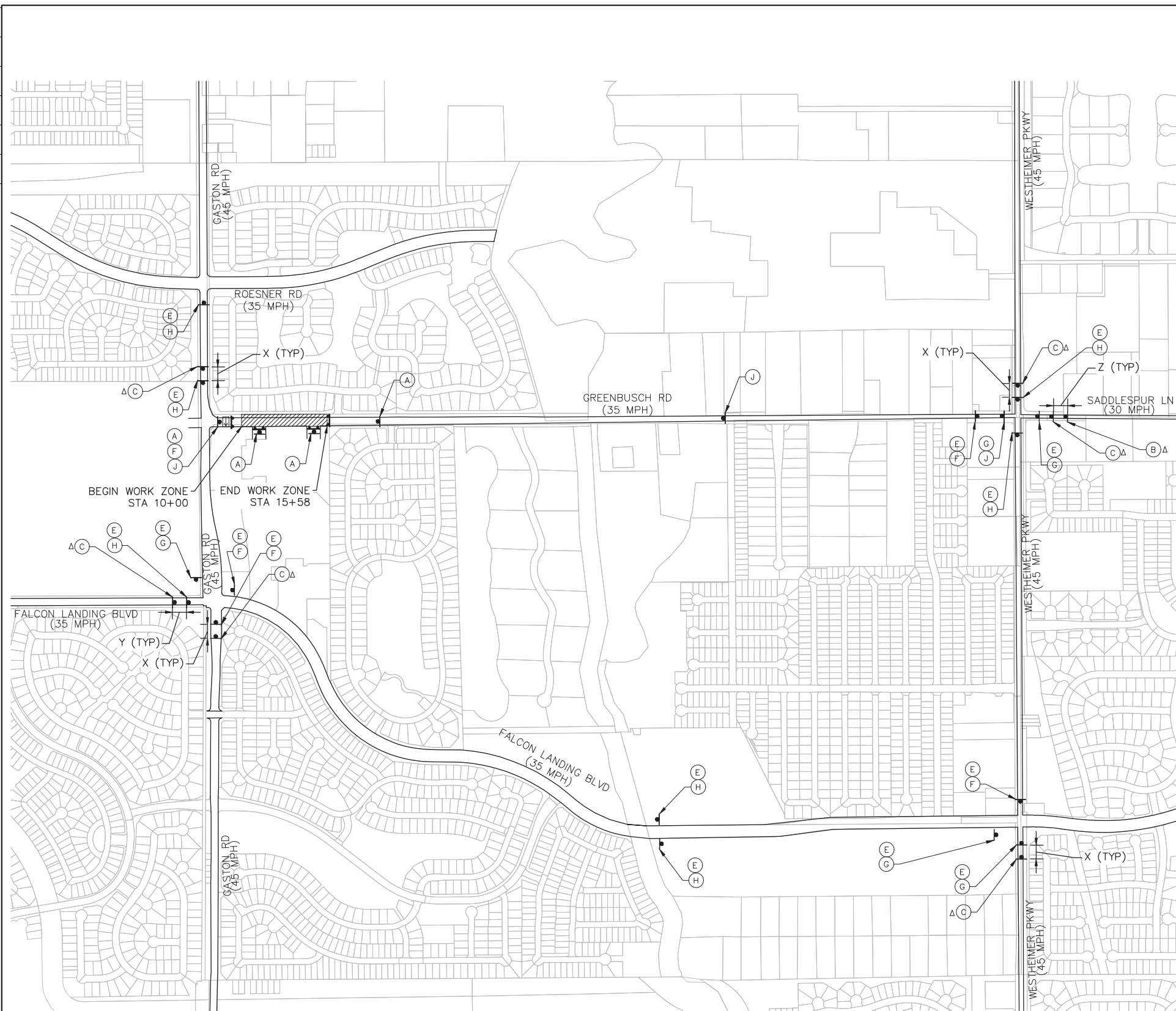
Chris Debaillon, PE, PTOE
Assistant County Engineer - Traffic

Attachments




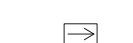
cc: Mr. Guillermo Benavides, P.E., Aguirre & Fields guillermo.gomezsalas@aecom.com
Mr. Huy Ton, AECOM, Huy.Tom@aecom.com
Mr. Cameron Moore, Allgood Construction cameron@allgoodconstruction.com
Mr. Wesley Crawford, FBC Engineering
Mr. Brian Fields, FBC Road & Bridge
File









FOR REDUCED PLANS
original scale in inches

PLOTTED ON: Thursday, March 14, 2019 9:52:23 PM
FILE NAME: I:\12607\MUNI\CAD\TCP\12607-ADVANCESIGN.DWG



LEGEND

-  LIMITS OF WORKING ZONE
-  SIGN POST
-  TYPE III BARRICADE
-  FLASHING ARROW PANEL

-  R5-1 (30"x30")
-  CW20-3 (36"x36")
-  CW20-2D (36"x36")
-  M4-9N (30"x12")
-  M4-9R (30"x24")
-  M4-9L (30"x24")
-  M4-9S (30"x24")
-  R11-4 (60"x30")

NOTES:

1. ALL ADVANCED WARNING SIGNS TO BE SET PRIOR TO START OF CONSTRUCTION ACTIVITIES AND TO REMAIN IN PLACE UNTIL ALL CONSTRUCTION ACTIVITIES ARE COMPLETE AND ACCEPTED BY FORT BEND COUNTY. THE CONTRACTOR WILL COORDINATE WITH THE FORT BEND COUNTY ENGINEERING DEPARTMENT IN ESTABLISHING TRAFFIC ROUTES AND LOCATION OF SIGNS.
2. ALL SIGNS MARKED (Δ) SHALL HAVE WARNING FLAGS MOUNTED ON TOP OF THE SIGN.
3. POLICE MAY BE NEEDED TO CONTROL TRAFFIC AT MAJOR INTERSECTIONS AS DIRECTED BY ENGINEER.
4. ADVANCE SIGNING SHALL BE PLACED A MINIMUM OF TWO WEEKS IN ADVANCE TO INFORM OF POSSIBLE DELAY. CONTRACTOR SHALL NOTIFY THE FORT BEND COUNTY ENGINEERING DEPARTMENT AT LEAST TWO WEEKS PRIOR TO ANY CONSTRUCTION.
5. IF WORK ZONE IS NEEDED OVERNIGHT ALL CONES OR TABULAR MARKERS SHALL BE REPLACED WITH DRUMS W/VP'S AND TEMPORARY PAVEMENT MARKINGS SHALL BE IN PLACE FOR NIGHTTIME OPERATION AS DIRECTED BY THE ENGINEER.
6. SIGN R20-3 IS REQUIRED IN ADVANCE OF PROJECT LIMITS.
7. ACCESS TO EXISTING BUSINESSES OR RESIDENCES SHALL BE MAINTAINED AT ALL TIMES.

EXISTING POSTED SPEED LIMIT:

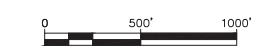
GREENBUSCH ROAD = 35 MPH

CONSTRUCTION ZONE DESIGN SPEED LIMIT:

GREENBUSCH ROAD = 35 MPH


SIGN SPACING

X = 320'
Y = 160'
Z = 120'



NO.	REVISIONS	DATE	NAME

**FORT BEND COUNTY
ENGINEERING DEPARTMENT**



AGUIRRE & FIELDS LP
ENGINEERS AND PLANNERS
TBPE FIRM # 739



PROJECT TITLE: GREENBUSCH ROAD PAVING & DRAINAGE IMPROVEMENTS - PHASE I GASTON ROAD TO ENSLEY HOLLOW DRIVE		
DRAWN BY: RXL	SHEET DESCRIPTION: TRAFFIC CONTROL PLAN (TCP)	JOB NO.:
CHK'D BY: GAB	DETOUR PLAN	FILE NAME:
SCALE: AS NOTED		FILE NO.:
DATE: 03/14/2019	APPROVED BY:	SHT NO: 17 / 26