



Fort Bend County Engineering
FORT BEND COUNTY, TEXAS

Richard W. Stolleis, P.E.
County Engineer

December 28, 2018

Commissioner W. A. "Andy" Meyers
Fort Bend County Precinct 3
22333 Grand Corner Drive
Katy, Texas 77494

Commissioner Ken. R. DeMerchant
Fort Bend County Precinct 4
12919 Dairy Ashford Road
Sugar Land, Texas 77478

RE: Temporary Road Closure–Beechnut Street (from Ashton Brook Ln. to Lakehead Ln.) Grand Mission Estates Drainage Channel project, Grand Mission MUD No. 2

Dear Commissioner:

We are requesting temporary road closure of Beechnut Street, at the Grand Mission Estates Drainage Channel project, from Ashton Brook Lane to Lakehead Lane, pursuant to Section 251.011 of the Texas Transportation Code. The request for temporary road closure dates are weekends from January 12, 2019 until February 9, 2019.

The request will be placed on the January 8, 2019 Commissioners Court agenda. The detour and traffic control plan is attached. Advance warning signage will be posted prior to the road closure.

Should you have any questions please do not hesitate to call me at 281-633-7515.

Sincerely,

Maggie Dalton
Development Services Manager

Attachment: Detour map


cc: Ms. Blair M. Bozoarth, P.E., Jones|Carter bbozoarth@jonescarter.com
Mr. Devin P. Espinosa, Jones|Carter despinosa@jonescarter.com
Mr. Wesley Crawford, FBC Engineering
Mr. Brian Fields, FBC Road & Bridge
File

301 Jackson St., Suite 401, Richmond, TX 77469
Phone 281-633-7500



2322 W Grand Parkway North, Suite 150
Katy, Texas 77449
Tel: 832.913.4000
Fax: 832.913.4001
www.jonescarter.com

December 26, 2018



Ms. Maggie Dalton
Development Coordinator
Fort Bend County Engineering
301 Jackson Street, Suite 401
Richmond, TX 77469

Re: Request of Street Closure
Grand Mission Estates Drainage Channel

Dear Ms. Dalton:

On behalf of our client, 688 Development, Inc. on behalf of Grand Mission MUD No. 2, we hereby request the street closure of Beechnut Road for construction of the Grand Mission Estates Drainage Channel. Construction will require open cut of the existing two-lane asphalt portion of Beechnut Road, which will detour traffic using Lakehead Lane, Bellaire Boulevard, and Mason Road. The Grand Mission Estates Drainage Channel construction plans and Traffic Control plan were approved on December 20th, 2018 by Fort Bend County Engineering. Road closure to occur on one weekend, beginning January 12th, 2019 through February 9th, 2019 to account for weather delays. We anticipate complete road closure for Saturday, with channelized traffic on Sunday. Normal traffic can commence on the following Monday.

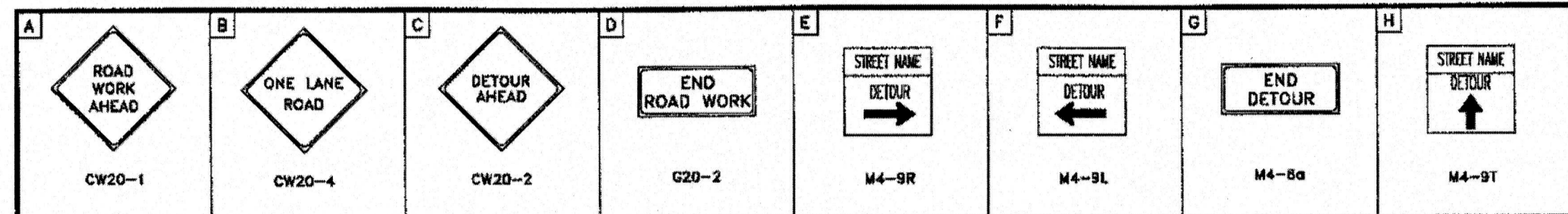
If you have any questions, please do not hesitate to contact me.

Sincerely,

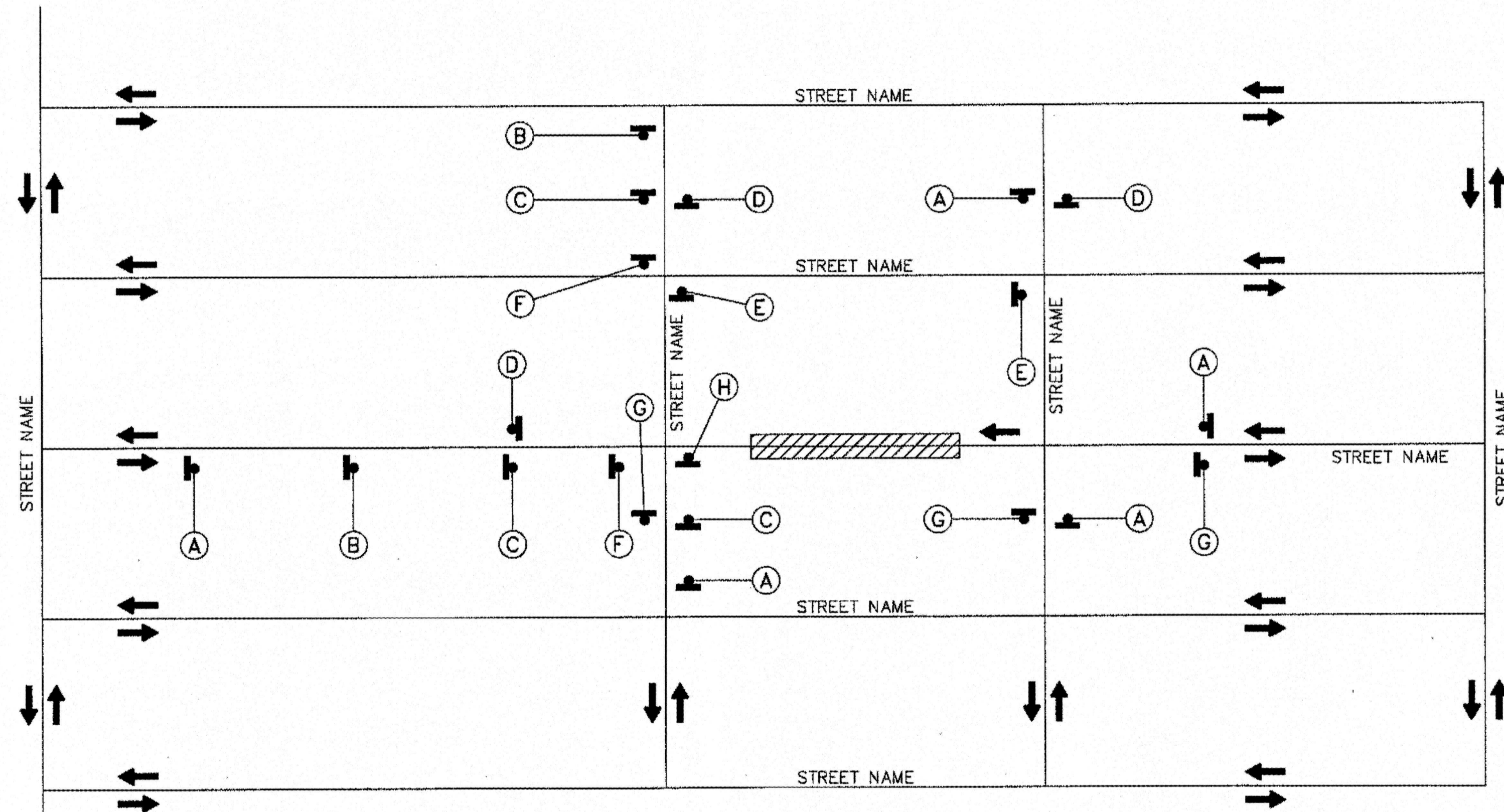
A handwritten signature in blue ink that appears to read 'Blair M. Bozoarth'.

Blair M. Bozoarth, P.E.
District Engineer

BMB\dpe
K:\05298\05298-0174-00 Grand Mission Estates Section 24 WS&D\Project Management\Submittals\FBC\TCP




- LEGEND**
- ◆ SIGN
 - ♠ FLAGGER
 - APPROVED CHANNELIZATION DEVICE
 - TRAFFIC FLOW
 - ▨ CONSTRUCTION AREA



CITY OF HOUSTON
HOUSTON PUBLIC WORKS

TRAFFIC CONTROL LAYOUT
(NOT TO SCALE)

 CITY TRAFFIC ENGINEER CITY ENGINEER	 DIRECTOR OF HOUSTON PUBLIC WORKS
EFF DATE: JUL-01-2018	DWG NO: 01512-03



APPROVED: DEVELOPMENT COORDINATOR

DATE: 12/19/18

NO.	DATE	REVISIONS	APP.

GRAND MISSION MUNICIPAL
UTILITY DISTRICT NO. 2
FORT BEND COUNTY, TEXAS

JC JONES CARTER
Texas Board of Professional Engineers Registration No. F-439
2822 W Grand Parkway North, Suite 900, Katy, TX 77449-7821 (832) 968-4000

GRAND MISSION ESTATES
DRAINAGE CHANNEL

**TRAFFIC CONTROL
PLAN DETAILS**

FILE NO: _____
JOB NO: 95298-0177-00
DATE: DECEMBER 2018
DGN. BY: DPE
DWG. BY: EPV
SCALE: N.T.S.
SHEET No. 17B OF 2