



**REVIEW BY FORT BEND COUNTY
COMMISSIONERS COURT**

**Fort Bend County
Engineering Department**
301 Jackson Suite 401
Richmond, Texas 77469
281.633.7500
Permits@fortbendcountytexas.gov

- Right of Way Permit**
- Commercial Driveway Permit**

Permit No: 2018-24007

Applicant: AAA Asphalt Paving Inc.

Job Location Site: West Airport Boulevard, Sugar Land, TX 77478

Bond No. **Date of Bond:** 10/22/2018 **Amount:** \$19,721.25

The above applicant came to make use of certain Fort Bend County property subject to, "The Order Regulating the Laying, Construction, Maintenance, and Repair of Buried Cables, Conduits, and Pole Lines, In, Under, Across or Along Roads, Streets, Highways, and Drainage Ditches in Fort Bend County, Texas, Under the Jurisdiction of the Commissioners Court of Fort Bend County, Texas," as passed by the Commissioners Court of Fort Bend County, Texas, of the Minutes of the Commissioners Court of Fort Bend County, Texas, to the extent that such order is not inconsistent with Chapter 181, Vernon's Texas Statutes and Codes Annotated.

Notes:

1. Evidence of review by the Commissioners Court must be kept on the job site and failure to do so constitutes grounds for job shutdown.
2. Written notices are required:
 - a. 48 hours in advance of construction start up, and
 - b. When construction is completed and ready for final inspection, submit notification to Permit Administrator thru MyGovernmentOnline.org portal.
3. This permit expires one (1) year from date of permit if construction has not commenced.
4. This permit applies to work performed within right-of-ways owned and maintained by Fort Bend County only, and it is the responsibility of the applicant to acquire all other necessary permits.

On this 6th day of November, 2018, Upon Motion of Commissioner _____, seconded by Commissioner _____, duly put and carried, it is ORDERED, ADJUDGED AND DECREED that said notice of said above purpose is hereby acknowledged by the Commissioners Court of Fort Bend County, Texas, and that said notice be placed on record according to the regulation order thereof.

Signature

Presented to Commissioners Court and approved.

By: 
County Engineer

Date Recorded _____ Comm. Court No. _____

N/A

Clerk of Commissioners Court

By: _____
Drainage District Engineer/Manager

By: _____
Deputy



**PERMIT APPLICATION REVIEW FORM FOR
CABLE, CONDUIT, AND POLE LINE ACTIVITY
IN FORT BEND COUNTY**

**Fort Bend County
Engineering Department**
301 Jackson Suite 401
Richmond, Texas 77469
281.633.7500
Permits@fortbendcountytexas.gov

- Right of Way Permit**
 Commercial Driveway Permit

Permit No: 2018-24007

The following "Notice of Proposed Cable, Conduit, and/or Pole Line activity in Fort Bend County" and accompanying attachments have been reviewed and the notice conforms to appropriate regulations set by Commissioner's Court of Fort Bend County, Texas.

(1) COMPLETE APPLICATION FORM:

- a. Name of road, street, and/or drainage ditch affected.
 b. Vicinity map showing course of directions
 c. Plans and specifications

(2) BOND:

- County Attorney, approval when applicable.
- Perpetual bond currently posted. Bond No: _____ Amount: _____
- Performance bond submitted. Bond No: XXXXXXXXXX Amount: \$19,721.25
- Cashier's Check Check No: _____ Amount: _____

(3) DRAINAGE DISTRICT APPROVAL (WHEN APPLICABLE):

Drainage District Approval

Date

We have reviewed this project and agree it meets minimum requirements.



Permit Administrator

10/30/2018

Date

**PERFORMANCE BOND COVERING ALL CABLE, CONDUIT AND/OR POLE
LINE ACTIVITY IN, UNDER, ACROSS OR ALONG FORT BEND COUNTY
ROAD, COMMERCIAL DRIVEWAY AND MEDIAN OPENINGS OR
MODIFICATIONS (AUTHORIZED)**

BOND NO [REDACTED]

THE STATE OF TEXAS §
COUNTY OF FORT BEND §

KNOW ALL MEN BY THESE PRESENTS:

THAT WE, AAA Asphalt Paving Inc. whose (713) 896-7373
19155 Circle Lake Dr., Pinehurst, hereinafter called the Principal, and Merchants Bonding Company (Mutual), a
Corporation existing under and by virtue of the laws of the state of Iowa and authorized to do an indemnifying
business in the state of Texas, and whose principal office is located at 6700 Westown Parkway, West Des Moines, IA 50266,
whose officer residing in the State of Texas, authorized to accept service in all suits and actions brought within said state is
Corporation Service Company, CSC Lawyers Incorporating Service Company and whose address is 211 E 7th Street, Suite 620, Austin, TX 78701-3218
hereinafter called the Surety, and held and firmly bound unto, Robert E. Hebert, County Judge of Fort Bend County, Texas,
or his successors in office, in the full sum of Nineteen Thousand Seven Hundred Twenty One And Twenty Five Ht Dollars (\$19,721.25)
current, lawful money of the United States of America, to be paid to said Robert E. Hebert, County Judge of Fort Bend County,
Texas, or his successors in office, to which payment well and truly to be made and done, we, the undersigned, bind ourselves
and each of us, our heirs, executors, administrators, successors, assigns, and legal representatives, jointly and severally, by
these presents.

THE CONDITION OF THIS BOND IS SUCH THAT, WHEREAS, the above bounden principal contemplates laying,
constructing, maintaining and/or repairing one or more cables, conduits, and/or pole lines in, under, across and/or along
roads, streets and highways, commercial driveway and median openings or modifications in the County of Fort Bend, and
the State of Texas, under the jurisdiction of the Commissioners' Court of Fort Bend County, Texas, pursuant to the
Commissioners' Court order adopted on the 1st of December, A.D. 1980, recorded in Volume 13, of the Commissioners'
Court Minutes of Fort Bend County, Texas, regulating same, which Commissioners' Court order is hereby referred to and
made a part hereof for all purposes as though fully set out herein;


AND WHEREAS, the principal desires to provide Fort Bend County with a performance bond covering all such cable,
conduit and/or pole line activity, commercial driveway and median openings or modifications;


NOW, THEREFORE, if the above bounden principal shall faithfully perform all its cable, conduit and/or pole line
activity (including, but not limited to the laying, construction, maintenance and/or repair of cables, conduits and/or pole lines)
in, under, across and/or along roads, streets and highways, commercial driveway and median openings or modifications in
the County of Fort Bend and State of Texas, under the jurisdiction of the Commissioners Court of Fort Bend County, Texas,
pursuant to and in accordance with minimum requirements and conditions of the above mentioned Commissioners' Court
order set forth and specified to be by said principal done and performed, at the time and in the manner therein specified, and
shall pay over and make good and reimburse Fort Bend County, all loss and damages which Fort Bend County may sustain
by reason of any failure or default on the part of said principal, then this obligation shall be null and void, otherwise to remain
in full force and effect.

This bond is payable at the County Courthouse in the County of Fort Bend and State of Texas.

It is understood that at any time Fort Bend County deems itself insecure under this bond, it may require further and/or
additional bonds of the principal.

EXECUTED this 22nd day of October, 2018.

AAA Asphalt Paving Inc.
PRINCIPAL

BY

Merchants Bonding Company (Mutual)
SURETY

BY Misty Witt Attorney-in-Fact

MERCHANTS
BONDING COMPANY™
POWER OF ATTORNEY

Know All Persons By These Presents, that MERCHANTS BONDING COMPANY (MUTUAL) and MERCHANTS NATIONAL BONDING, INC., both being corporations of the State of Iowa (herein collectively called the "Companies") do hereby make, constitute and appoint, individually,

Misty Witt

their true and lawful Attorney(s)-in-Fact, to sign its name as surety(ies) and to execute, seal and acknowledge any and all bonds, undertakings, contracts and other written instruments in the nature thereof, on behalf of the Companies in their business of guaranteeing the fidelity of persons, guaranteeing the performance of contracts and executing or guaranteeing bonds and undertakings required or permitted in any actions or proceedings allowed by law.

This Power-of-Attorney is granted and is signed and sealed by facsimile under and by authority of the following By-Laws adopted by the Board of Directors of Merchants Bonding Company (Mutual) on April 23, 2011 and amended August 14, 2015 and adopted by the Board of Directors of Merchants National Bonding, Inc., on October 16, 2015.


"The President, Secretary, Treasurer, or any Assistant Treasurer or any Assistant Secretary or any Vice President shall have power and authority to appoint Attorneys-in-Fact, and to authorize them to execute on behalf of the Company, and attach the seal of the Company thereto, bonds and undertakings, recognizances, contracts of indemnity and other writings obligatory in the nature thereof."

"The signature of any authorized officer and the seal of the Company may be affixed by facsimile or electronic transmission to any Power of Attorney or Certification thereof authorizing the execution and delivery of any bond, undertaking, recognizance, or other suretyship obligations of the Company, and such signature and seal when so used shall have the same force and effect as though manually fixed."

In connection with obligations in favor of the Florida Department of Transportation only, it is agreed that the power and authority hereby given to the Attorney-in-Fact includes any and all consents for the release of retained percentages and/or final estimates on engineering and construction contracts required by the State of Florida Department of Transportation. It is fully understood that consenting to the State of Florida Department of Transportation making payment of the final estimate to the Contractor and/or its assignee, shall not relieve this surety company of any of its obligations under its bond.

In connection with obligations in favor of the Kentucky Department of Highways only, it is agreed that the power and authority hereby given to the Attorney-in-Fact cannot be modified or revoked unless prior written personal notice of such intent has been given to the Commissioner-Department of Highways of the Commonwealth of Kentucky at least thirty (30) days prior to the modification or revocation.

In Witness Whereof, the Companies have caused this instrument to be signed and sealed this 22nd day of October, 2018.

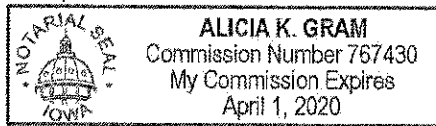


MERCHANTS BONDING COMPANY (MUTUAL)
MERCHANTS NATIONAL BONDING, INC.

By *Larry Taylor*
President

STATE OF IOWA
COUNTY OF DALLAS ss.

On this this 22nd day of October, 2018, before me appeared Larry Taylor, to me personally known, who being by me duly sworn did say that he is President of MERCHANTS BONDING COMPANY (MUTUAL) and MERCHANTS NATIONAL BONDING, INC.; and that the seals affixed to the foregoing instrument are the Corporate Seals of the Companies; and that the said instrument was signed and sealed in behalf of the Companies by authority of their respective Boards of Directors.




Alicia K. Gram
Notary Public

(Expiration of notary's commission does not invalidate this instrument)

I, William Warner, Jr., Secretary of MERCHANTS BONDING COMPANY (MUTUAL) and MERCHANTS NATIONAL BONDING, INC., do hereby certify that the above and foregoing is a true and correct copy of the POWER-OF-ATTORNEY executed by said Companies, which is still in full force and effect and has not been amended or revoked.

In Witness Whereof, I have hereunto set my hand and affixed the seal of the Companies on this 22nd day of October, 2018.

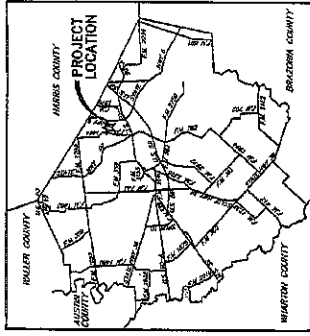


William Warner Jr.
Secretary

CONSTRUCTION OF WEST AIRPORT BLVD. AT OAK LAKE PARK DRIVE PAVEMENT REPAIR

IN
FORT BEND COUNTY, TEXAS
FOR

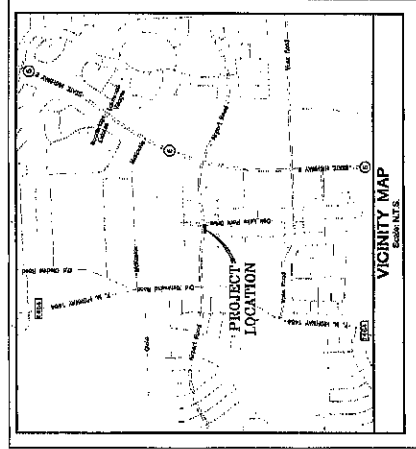
FORT BEND COUNTY MUNICIPAL UTILITY DISTRICT NO. 41



FORT BEND COUNTY MUNICIPAL UTILITY DISTRICT NO. 41
WEST AIRPORT BLVD. AT OAK LAKE PARK DRIVE PAVEMENT REPAIR

INDEX OF DRAWINGS

SHEET No.	TITLE
1	COVER SHEET & INDEX
2	GENERAL CONSTRUCTION NOTES
3	WEST AIRPORT BLVD. PAVEMENT REPAIR & SWPPP PLAN
4	WEST AIRPORT BLVD. PLAN & PROFILE
5	TRAFFIC CONTROL & MISCELLANEOUS CONSTRUCTION DETAILS
6	MISCELLANEOUS CONSTRUCTION DETAILS
7	TODD CURB RAMP DETAILS PED-18
8	FORT BEND COUNTY SWPPP DETAILS

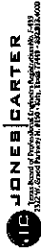


CALL BEFORE YOU DIG!
TEXAS (800) 455-4547
LONE STAR NOTIFICATION CENTER
1-800-455-4547



FORT BEND COUNTY ENGINEER
 ENGINEER: *Paula Bragg, P.E.*
 DATE: 8/17/18
 THESE SIGNATURES ARE VOID IF CONSTRUCTION BEGINS WITHIN ONE (1) YEAR FROM DATE OF APPROVAL.
 APPROVED: *[Signature]*
 DATE: 8/17/18

JONES & CARTER, INC. PROJECT NUMBER 05321-0021-00
JULY 2018



[Handwritten Signature]
 CHAD A. RESWORTH
 91052

BENCHMARK
 BENCH MARK IS A SET OF IRON RODS OR
 IRON PIPES PLACED AT REGULAR INTERVALS
 ALONG THE ROUTE OF THE PROJECT AS SHOWN
 ON THE PLAN AND PROFILE SHEETS.
 ELEVATION = 41.25'

ITEM - 1
 BENCH MARK IS A SET OF IRON RODS OR
 IRON PIPES PLACED AT REGULAR INTERVALS
 ALONG THE ROUTE OF THE PROJECT AS SHOWN
 ON THE PLAN AND PROFILE SHEETS.
 ELEVATION = 41.25'

ITEM - 2
 BENCH MARK IS A SET OF IRON RODS OR
 IRON PIPES PLACED AT REGULAR INTERVALS
 ALONG THE ROUTE OF THE PROJECT AS SHOWN
 ON THE PLAN AND PROFILE SHEETS.
 ELEVATION = 41.25'

ITEM - 3
 BENCH MARK IS A SET OF IRON RODS OR
 IRON PIPES PLACED AT REGULAR INTERVALS
 ALONG THE ROUTE OF THE PROJECT AS SHOWN
 ON THE PLAN AND PROFILE SHEETS.
 ELEVATION = 41.25'

ITEM - 4
 BENCH MARK IS A SET OF IRON RODS OR
 IRON PIPES PLACED AT REGULAR INTERVALS
 ALONG THE ROUTE OF THE PROJECT AS SHOWN
 ON THE PLAN AND PROFILE SHEETS.
 ELEVATION = 41.25'

ITEM - 5
 BENCH MARK IS A SET OF IRON RODS OR
 IRON PIPES PLACED AT REGULAR INTERVALS
 ALONG THE ROUTE OF THE PROJECT AS SHOWN
 ON THE PLAN AND PROFILE SHEETS.
 ELEVATION = 41.25'

ITEM - 6
 BENCH MARK IS A SET OF IRON RODS OR
 IRON PIPES PLACED AT REGULAR INTERVALS
 ALONG THE ROUTE OF THE PROJECT AS SHOWN
 ON THE PLAN AND PROFILE SHEETS.
 ELEVATION = 41.25'

ITEM - 7
 BENCH MARK IS A SET OF IRON RODS OR
 IRON PIPES PLACED AT REGULAR INTERVALS
 ALONG THE ROUTE OF THE PROJECT AS SHOWN
 ON THE PLAN AND PROFILE SHEETS.
 ELEVATION = 41.25'

ITEM - 8
 BENCH MARK IS A SET OF IRON RODS OR
 IRON PIPES PLACED AT REGULAR INTERVALS
 ALONG THE ROUTE OF THE PROJECT AS SHOWN
 ON THE PLAN AND PROFILE SHEETS.
 ELEVATION = 41.25'

ITEM - 9
 BENCH MARK IS A SET OF IRON RODS OR
 IRON PIPES PLACED AT REGULAR INTERVALS
 ALONG THE ROUTE OF THE PROJECT AS SHOWN
 ON THE PLAN AND PROFILE SHEETS.
 ELEVATION = 41.25'

ITEM - 10
 BENCH MARK IS A SET OF IRON RODS OR
 IRON PIPES PLACED AT REGULAR INTERVALS
 ALONG THE ROUTE OF THE PROJECT AS SHOWN
 ON THE PLAN AND PROFILE SHEETS.
 ELEVATION = 41.25'

ITEM - 11
 BENCH MARK IS A SET OF IRON RODS OR
 IRON PIPES PLACED AT REGULAR INTERVALS
 ALONG THE ROUTE OF THE PROJECT AS SHOWN
 ON THE PLAN AND PROFILE SHEETS.
 ELEVATION = 41.25'

ITEM - 12
 BENCH MARK IS A SET OF IRON RODS OR
 IRON PIPES PLACED AT REGULAR INTERVALS
 ALONG THE ROUTE OF THE PROJECT AS SHOWN
 ON THE PLAN AND PROFILE SHEETS.
 ELEVATION = 41.25'

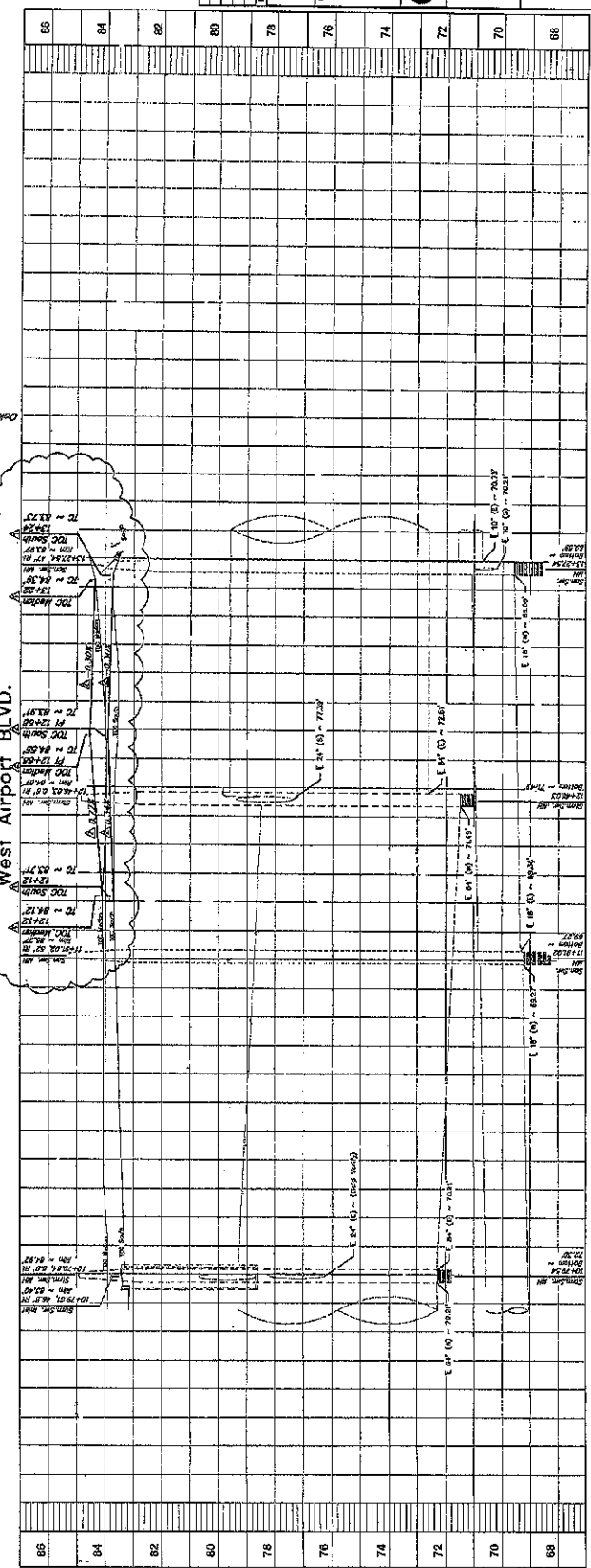
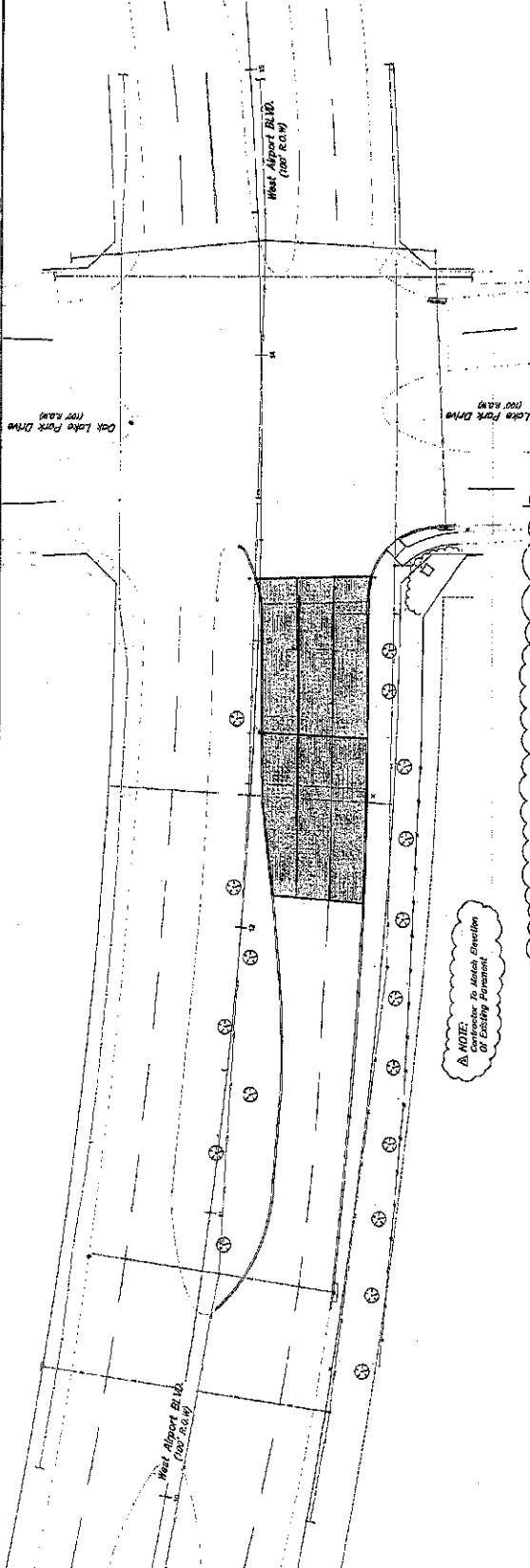

ITEM - 13
 BENCH MARK IS A SET OF IRON RODS OR
 IRON PIPES PLACED AT REGULAR INTERVALS
 ALONG THE ROUTE OF THE PROJECT AS SHOWN
 ON THE PLAN AND PROFILE SHEETS.
 ELEVATION = 41.25'

ITEM - 14
 BENCH MARK IS A SET OF IRON RODS OR
 IRON PIPES PLACED AT REGULAR INTERVALS
 ALONG THE ROUTE OF THE PROJECT AS SHOWN
 ON THE PLAN AND PROFILE SHEETS.
 ELEVATION = 41.25'

APPROVED: *[Signature]*
 DATE: 8/11/18

FOR THE BOARD OF COUNTY COMMISSIONERS
 FORT BEND COUNTY, TEXAS
 WEST AIRPORT BLVD. TO LAKE PARK DRIVE
 PAVEMENT REPAIR

JONES CARTER
 ENGINEERS & ARCHITECTS
 1100 WEST AIRPORT BLVD., SUITE 100
 FORT BEND COUNTY, TEXAS 78403
 PHONE: 281-331-2222 FAX: 281-331-2222
 WWW: JONES-CARTER.COM
 DATE: AUGUST 2018
 SCALE: 1" = 40' (PLAN) 1" = 10' (PROFILE)
 DRAWN BY: JAC/DAK
 CHECKED BY: JAC/DAK
 PROJECT NO.: 18-001
 SHEET NO.: 10-00
 OF 1



Station	Elevation (ft)
10+00	88.00
10+10	88.00
10+20	88.00
10+30	88.00
10+40	88.00
10+50	88.00
10+60	88.00
10+70	88.00
10+80	88.00
10+90	88.00
11+00	88.00
11+10	88.00
11+20	88.00
11+30	88.00
11+40	88.00
11+50	88.00
11+60	88.00
11+70	88.00
11+80	88.00
11+90	88.00
12+00	88.00
12+10	88.00
12+20	88.00
12+30	88.00
12+40	88.00
12+50	88.00
12+60	88.00
12+70	88.00
12+80	88.00
12+90	88.00
13+00	88.00
13+10	88.00
13+20	88.00
13+30	88.00
13+40	88.00
13+50	88.00
13+60	88.00
13+70	88.00
13+80	88.00
13+90	88.00
14+00	88.00
14+10	88.00
14+20	88.00
14+30	88.00
14+40	88.00
14+50	88.00
14+60	88.00
14+70	88.00
14+80	88.00
14+90	88.00
15+00	88.00

TRAFFIC CONTROL PLAN
SECTION SHALL BE COMPLETED BY ENGINEER

ROWLINE	POSTED SPEED LIMIT	TRAFFIC SIGNAL	CONTROL METHOD	CONSTRUCTION METHOD	DATE	BY
WEST AIRPORT BLVD.	35	24" x 36"	36"	100'	10/17	

LEGEND

	Traffic Signal
	Road Work Ahead
	Lane Closure
	Uneven Lanes
	Right Lane Closed
	End Road Work

Station	From	To	Length	Notes
0+00	0+00	0+50	50'	Work Area
0+50	0+50	1+00	50'	Work Area
1+00	1+00	1+50	50'	Work Area
1+50	1+50	2+00	50'	Work Area
2+00	2+00	2+50	50'	Work Area
2+50	2+50	3+00	50'	Work Area
3+00	3+00	3+50	50'	Work Area
3+50	3+50	4+00	50'	Work Area
4+00	4+00	4+50	50'	Work Area
4+50	4+50	5+00	50'	Work Area
5+00	5+00	5+50	50'	Work Area
5+50	5+50	6+00	50'	Work Area
6+00	6+00	6+50	50'	Work Area
6+50	6+50	7+00	50'	Work Area
7+00	7+00	7+50	50'	Work Area
7+50	7+50	8+00	50'	Work Area
8+00	8+00	8+50	50'	Work Area
8+50	8+50	9+00	50'	Work Area
9+00	9+00	9+50	50'	Work Area
9+50	9+50	10+00	50'	Work Area

GENERAL NOTES

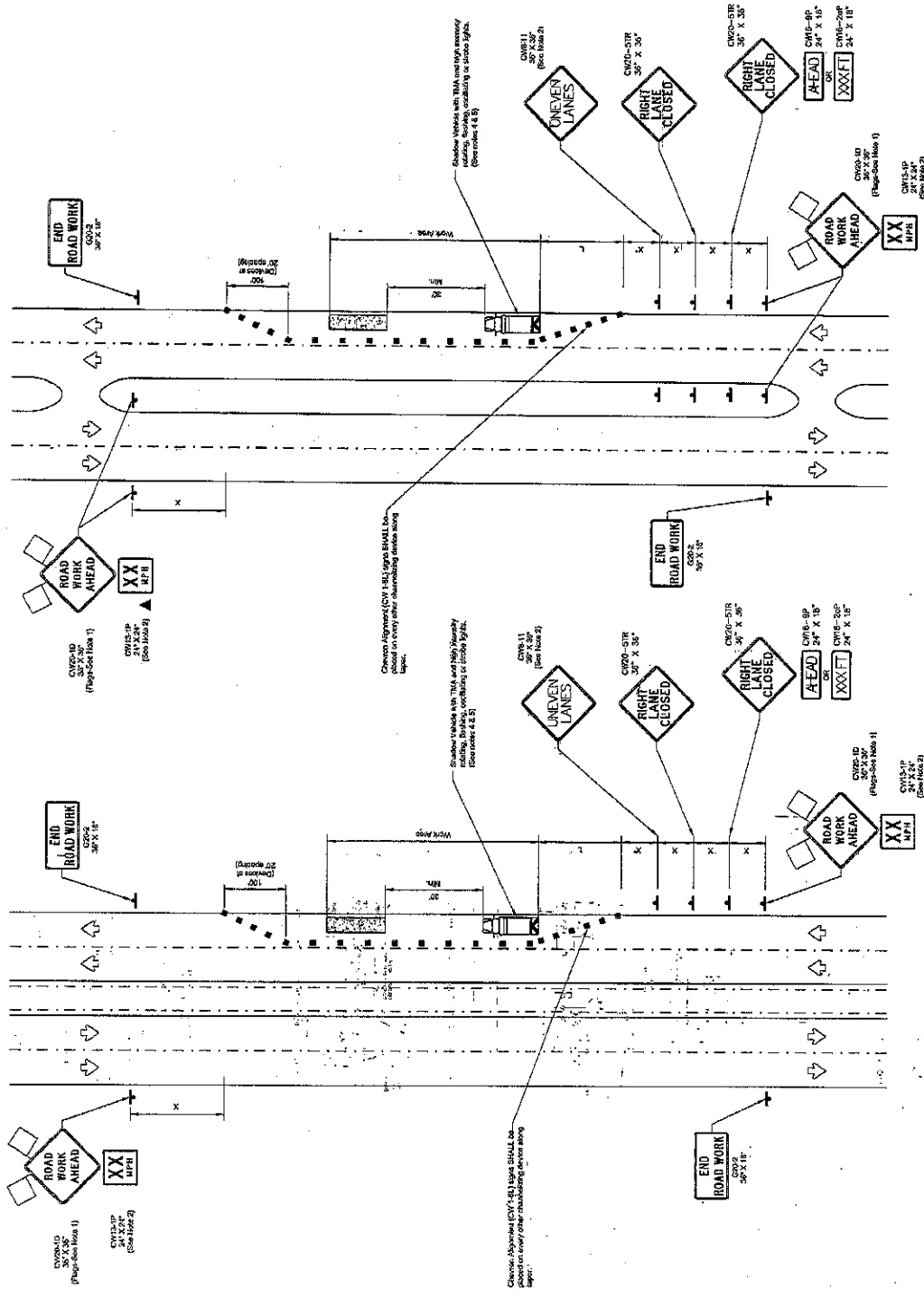
1. This plan shall be used in conjunction with the Traffic Control Plan for the project.
2. All work shall be completed within the posted speed limit.
3. All work shall be completed within the posted speed limit.
4. All work shall be completed within the posted speed limit.
5. All work shall be completed within the posted speed limit.
6. All work shall be completed within the posted speed limit.
7. All work shall be completed within the posted speed limit.
8. All work shall be completed within the posted speed limit.
9. All work shall be completed within the posted speed limit.
10. All work shall be completed within the posted speed limit.

FORT BEND COUNTY MUNICIPAL UTILITY
DISTRICT NO. 41
WEST AIRPORT BLVD. AT ORK LAKE PARK DRIVE
PAVEMENT REPAIR

TRAFFIC CONTROL & MISCELLANEOUS CONSTRUCTION DETAILS
JONEBARTER

DATE: 10/17/18
BY: J. Jones

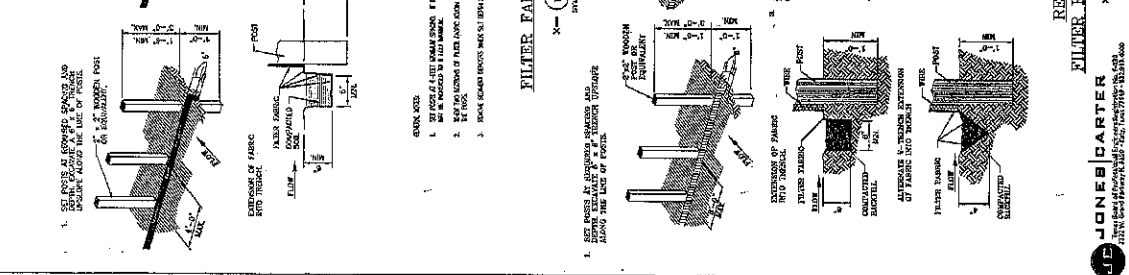

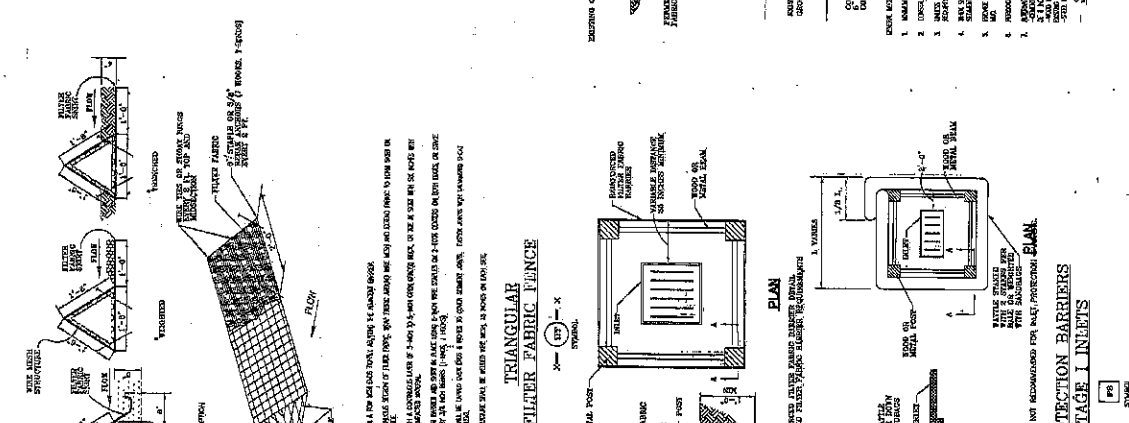
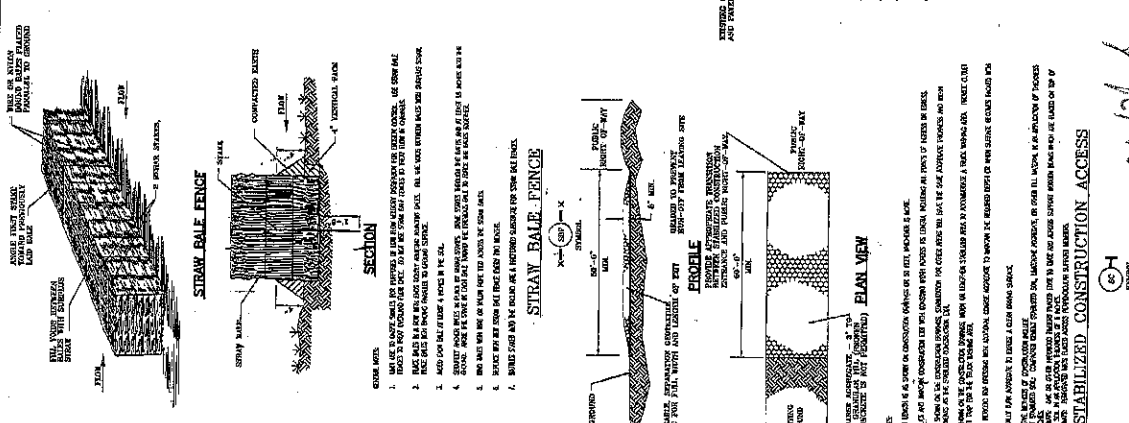
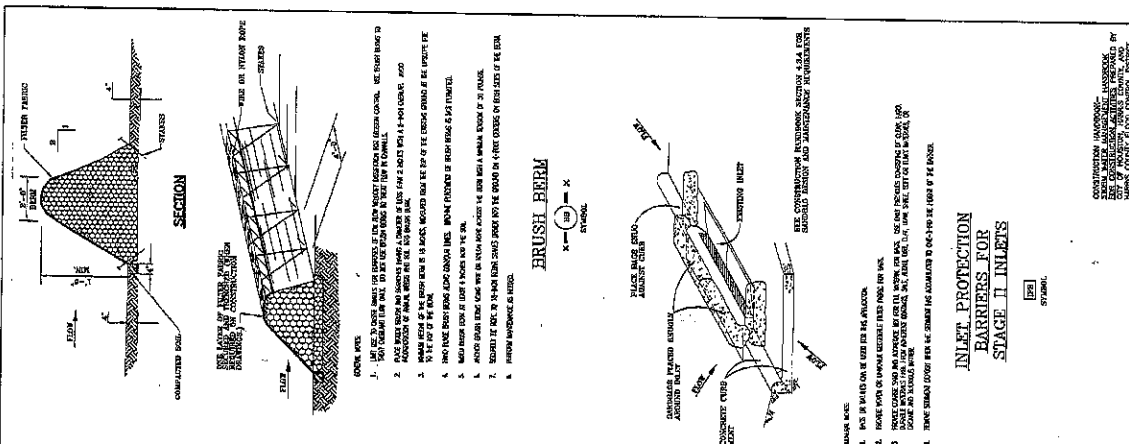
APPROVED: *[Signature]*
DATE: 10/17/18



RIGHT LANE CLOSURE (5 LANE ROAD)

RIGHT LANE CLOSURE (4 LANE BOULEVARD ROAD)

APPROVED: *[Signature]*
DATE: 10/17/18



CHECK NOTES

- SEE PLAN FOR LOCATION OF THIS BERM.
- BRUSH SHALL BE PLACED ON TOP OF CONCRETE CURB.
- CONCRETE CURB SHALL BE 12" HIGH AND 12" WIDE.
- CONCRETE BASE SHALL BE 12" THICK AND 12" WIDE.
- BRUSH SHALL BE 12" HIGH AND 12" WIDE.
- BRUSH SHALL BE PLACED ON TOP OF CONCRETE CURB.
- CONCRETE CURB SHALL BE 12" HIGH AND 12" WIDE.
- CONCRETE BASE SHALL BE 12" THICK AND 12" WIDE.

CHECK NOTES

- SEE PLAN FOR LOCATION OF THIS FENCE.
- STRAW BALE FENCE SHALL BE 12" HIGH AND 12" WIDE.
- CONCRETE CURB SHALL BE 12" HIGH AND 12" WIDE.
- CONCRETE BASE SHALL BE 12" THICK AND 12" WIDE.
- STRAW BALE FENCE SHALL BE PLACED ON TOP OF CONCRETE CURB.
- CONCRETE CURB SHALL BE 12" HIGH AND 12" WIDE.
- CONCRETE BASE SHALL BE 12" THICK AND 12" WIDE.

CHECK NOTES

- SEE PLAN FOR LOCATION OF THIS FENCE.
- TRIANGULAR FILTER FABRIC FENCE SHALL BE 12" HIGH AND 12" WIDE.
- CONCRETE CURB SHALL BE 12" HIGH AND 12" WIDE.
- CONCRETE BASE SHALL BE 12" THICK AND 12" WIDE.
- TRIANGULAR FILTER FABRIC FENCE SHALL BE PLACED ON TOP OF CONCRETE CURB.
- CONCRETE CURB SHALL BE 12" HIGH AND 12" WIDE.
- CONCRETE BASE SHALL BE 12" THICK AND 12" WIDE.

CHECK NOTES

- SEE PLAN FOR LOCATION OF THIS BARRIER.
- REINFORCED FILTER FABRIC BARRIER SHALL BE 12" HIGH AND 12" WIDE.
- CONCRETE CURB SHALL BE 12" HIGH AND 12" WIDE.
- CONCRETE BASE SHALL BE 12" THICK AND 12" WIDE.
- REINFORCED FILTER FABRIC BARRIER SHALL BE PLACED ON TOP OF CONCRETE CURB.
- CONCRETE CURB SHALL BE 12" HIGH AND 12" WIDE.
- CONCRETE BASE SHALL BE 12" THICK AND 12" WIDE.

CHECK NOTES

- SEE PLAN FOR LOCATION OF THIS FENCE.
- STRAW BALE FENCE SHALL BE 12" HIGH AND 12" WIDE.
- CONCRETE CURB SHALL BE 12" HIGH AND 12" WIDE.
- CONCRETE BASE SHALL BE 12" THICK AND 12" WIDE.
- STRAW BALE FENCE SHALL BE PLACED ON TOP OF CONCRETE CURB.
- CONCRETE CURB SHALL BE 12" HIGH AND 12" WIDE.
- CONCRETE BASE SHALL BE 12" THICK AND 12" WIDE.

APPROVED: [Signature]

DATE: [Date]

PROJECT: STABILIZED CONSTRUCTION ACCESS

JOB #: 05321-0021-00 WEST AIRPORT BLVD. AT OAK LAKE PARK PAVEMENT REPAIR

CLIENT: STORM WATER POLLUTION PREVENTION PLAN DETAILS

DATE: JUNE 2018

SCALE: 1" = 1'-0"

CONSTRUCTION INFORMATION: THIS DOCUMENT IS THE PROPERTY OF JONES CARTER ENGINEERING DEPARTMENT. IT IS TO BE USED ONLY FOR THE PROJECT AND SITE SPECIFICALLY IDENTIFIED HEREIN. IT IS NOT TO BE REPRODUCED OR TRANSMITTED IN ANY FORM OR BY ANY MEANS, ELECTRONIC OR MECHANICAL, INCLUDING PHOTOCOPYING, RECORDING, OR BY ANY INFORMATION STORAGE AND RETRIEVAL SYSTEM, WITHOUT THE WRITTEN PERMISSION OF JONES CARTER ENGINEERING DEPARTMENT.

JONES CARTER ENGINEERING DEPARTMENT

1000 WEST AIRPORT BLVD. SUITE 1000
OAK LAKE, TEXAS 77365
PH: 281.350.1000
WWW.JONES-CARTER.COM