



Fort Bend County Engineering
FORT BEND COUNTY, TEXAS

Richard W. Stolleis, P.E.
County Engineer

May 4, 2018

Commissioner W. A. "Andy" Meyers
Fort Bend County Precinct 3
22333 Grand Corner Drive
Katy, Texas 77494

RE: Settegast Ranch Road – Between FM 359 and FM 723, “SPEED LIMIT 45”

Dear Commissioner Meyers:

Based on the results of a recent speed study, Fort Bend County Engineering Department has completed the traffic control plan to establish a speed limit of 45 miles per hour on Settegast Ranch Road between FM 359 and FM 723 as shown on the traffic control plan. The public hearing date for acceptance for the plan will be scheduled on the next available Commissioner's Court Agenda.

A copy of the traffic control plan is attached for your review. If we can be of further assistance please do not hesitate to contact me at 281-633-7528 or chris.debaillon@fortbendcountytexas.gov

Sincerely,

A handwritten signature in blue ink, appearing to read "Chris Debaillon".

Chris Debaillon, PE, PTOE
Assistant County Engineer - Traffic

cc: Judge Robert E. Hebert, County Judge
Marc Grant - FBC Road & Bridge
Brian Fields - Signage Department
File



SETTEGAST RANCH
COMMERCIAL CORNER

UNRESTRICTED
RESERVE 7"
91323 ACRES

UNRESTRICTED
RESERVE 7"
72401 ACRES



Settegast Ranch Road




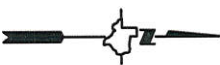
Settegast Ranch Road

Note:

The purpose of this traffic control plan is to establish traffic control for Settegast Ranch Road.

Drawn By: L. Brdecka	Settegast Ranch Road Control Map and Traffic Sign Layout
Date: 5-4-18	
Approved By: Chris Deballion, PE PTOE	
Date: <i>CD 5/4/18</i>	
Scale	1" = 200'-0"

Fort Bend County Engineering Dept.
301 Jackson Street
Richmond, Texas 77469



Note:

The purpose of this traffic control plan is to establish traffic control for Settegast Ranch Road.

Drawn By: L. Brdecka
Date: 5-4-18
Approved By: Chris Debaillon, PE PTOE
Date: *CD 5/4/18*
Scale
1" = 200'-0"

**Settegast Ranch Road
Control Map
and
Traffic Sign Layout**

Fort Bend County Engineering Dept.
301 Jackson Street
Richmond, Texas 77469

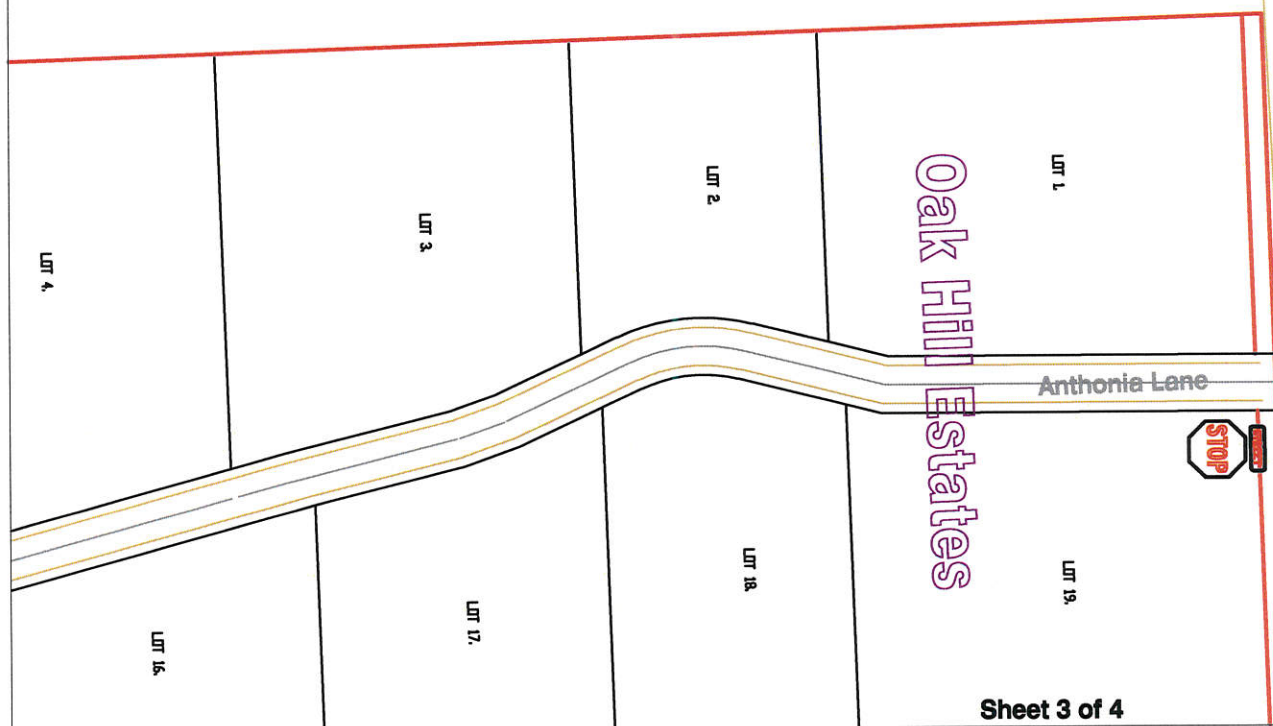
Cowboy Way



Settegast Ranch Road



Settegast Ranch Road



Oak Hill Estates

Anthony Lane



Settegast Ranch Road

Sheet 3 of 4

Note:
The purpose of this traffic control plan is to establish traffic control for Settegast Ranch Road.

Drawn By: L. Brdecka
Date: 5-4-18
Approved By: Chris Deballion, PE PTOE
Date: 5/4/18
Scale: 1" = 200'-0"

**Settegast Ranch Road
Control Map
and
Traffic Sign Layout**
Fort Bend County Engineering Dept.
301 Jackson Street
Richmond, Texas 77469



Settegast Ranch Road

LRT 19.

ates

LRT 18.

LRT 17.

Settegast Ranch Road

ALLGOOD CONSTRUCTION
COMPANY OFFICE

ESTIMATED WORKING TIME
CONSTRUCTION TO COMPLETION AND
2400 HOURS, 2400 HOURS, 2400 HOURS



Sheet 4 of 4 F.M. 723

Note:

The purpose of this traffic control plan is to establish traffic control for Settegast Ranch Road.

Drawn By: L. Brdecka

Date: 5-4-18

Approved By: Chris Deballon, PE PTOE

Date: *CD 5/4/18*

Scale

1" = 200'-0"

**Settegast Ranch Road
Control Map
and
Traffic Sign Layout**

Fort Bend County Engineering Dept.
301 Jackson Street
Richmond, Texas 77469