Fort Bend County
Engineering Department
301 Jackson Suite 401
Richmond, Texas 77469
281.633.7500
Permits@fortbendcountytx.gov

REVIEW BY FORT BEND COUNTY COMMISSIONERS COURT

[X] **Right of Way Permit**

[ ] **Commercial Driveway Permit**

Permit No: 2018-19135

Applicant: **Windstream Sugar Land, Inc.**

Job Location Site: **Clodine Road, Sugar Land, TX 77498**

Bond No. [redacted] **Date of Bond:** **6/23/2009** **Amount:** **$50,000.00**

The above applicant came to make use of certain Fort Bend County property subject to, "The Order Regulating the Laying, Construction, Maintenance, and Repair of Buried Cables, Conduits, and Pole Lines, In, Under, Across or Along Roads, Streets, Highways, and Drainage Ditches in Fort Bend County, Texas, Under the Jurisdiction of the Commissioners Court of Fort Bend County, Texas," as passed by the Commissioners Court of Fort Bend County, Texas, of the Minutes of the Commissioners Court of Fort Bend County, Texas, to the extent that such order is not inconsistant with Chapter 181, Vernon's Texas Statutes and Codes Annoted.

Notes:

1. Evidence of review by the Commissioners Court must be kept on the job site and failure to do so constitutes grounds for job shutdown.
2. Written notices are required:
   a. 48 hours in advance of construction start up, and
   b. When construction is completed and ready for final inspection, submit notification to Permit Administrator thru MyGovernmentOnline.org portal.
3. This permit expires one (1) year from date of permit if construction has not commenced.

On this 27th day of March, 2018, Upon Motion of Commissioner _____, seconded by Commissioner _____, duly put and carried, it is ORDERED, ADJUDGED AND DECREED that said notice of said above purpose is hereby acknowledged by the Commissioners Court of Fort Bend County, Texas, and that said notice be placed on record according to the regulation order thereof.

Signature

By: Rick J Staiglo, PE, PTOE
County Engineer

N/A
By: _____
Drainage District Engineer/Manager

Presented to Commissioners Court and approved.

Date Recorded _____ Comm. Court No. _____

Clerk of Commissioners Court

By: _____
Deputy

Fort Bend County
Engineering Department
301 Jackson Suite 401
Richmond, Texas 77469
281.633.7500
Permits@fortbendcountytx.gov

PERMIT APPLICATION REVIEW FORM FOR CABLE, CONDUIT, AND POLE LINE ACTIVITY IN FORT BEND COUNTY

[X] **Right of Way Permit**

[ ] **Commercial Driveway Permit**

Permit No: 2018-19135

The following "Notice of Proposed Cable, Conduit, and/or Pole Line activity in Fort Bend County" and accompanying attachments have been reviewed and the notice conforms to appropriate regulations set by Commissioner's Court of Fort Bend County, Texas.

(1) COMPLETE APPLICATION FORM:

- [X] a. Name of road, street, and/or drainage ditch affected.
- [X] b. Vicinity map showing course of directions
- [X] c. Plans and specifications

(2) BOND:

- [ ] County Attorney, approval when applicable.
- [X] Perpetual bond currently posted. Bond No: [redacted] Amount: $50,000.00
- [ ] Performance bond submitted. Bond No: Amount:
- [ ] Cashier's Check Check No: Amount:

(3) DRAINAGE DISTRICT APPROVAL (WHEN APPLICABLE):

Drainage District Approval _____ Date _____

We have reviewed this project and agree it meets minimum requirements.

Rick J Staigle, PE, PTOE
Permit Administrator

3/16/2018
Date

SEE SHEET 1

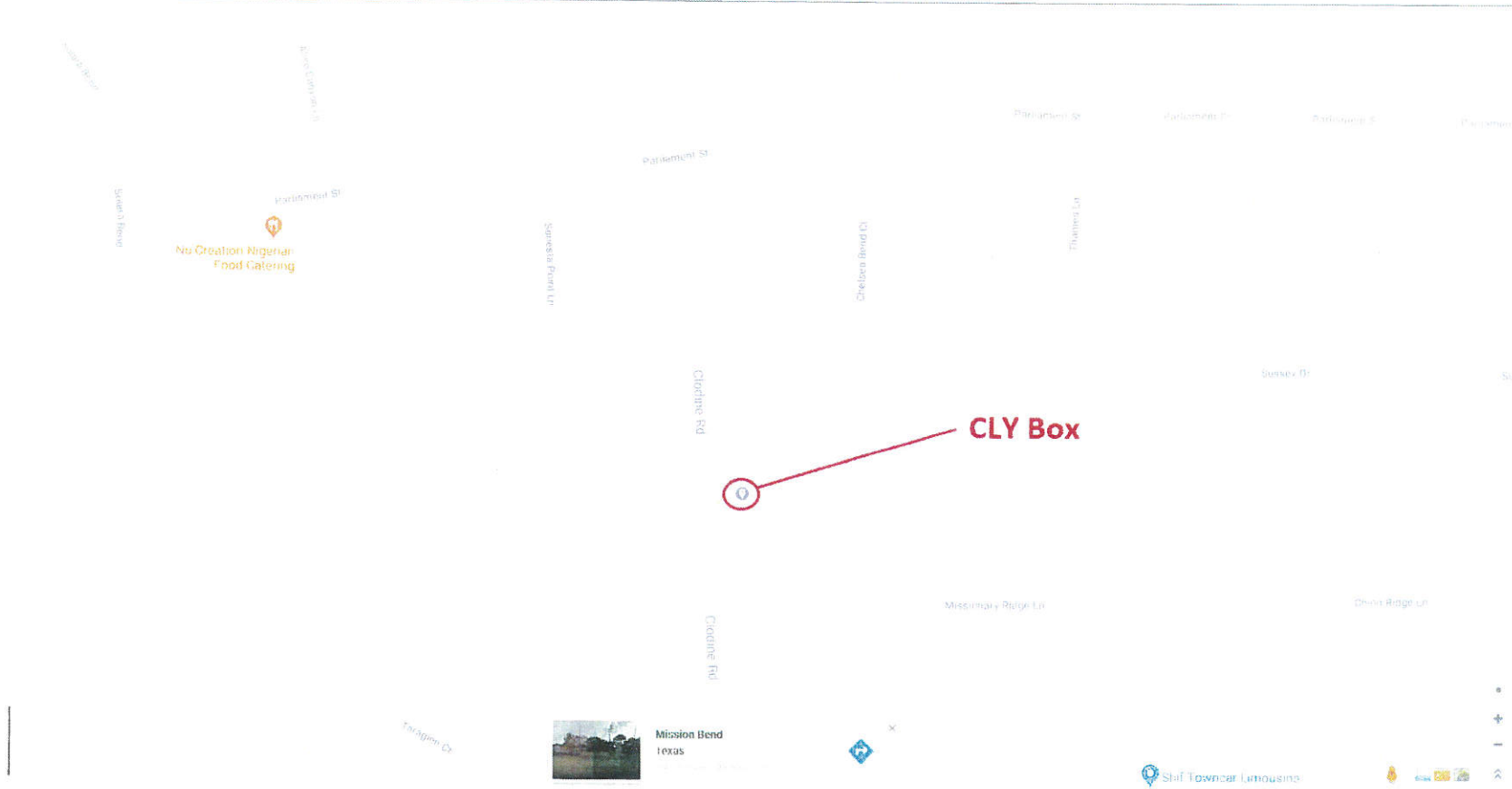

FB SGLDTX SELS0824 FB 8326 Chelsea Bend CLY xbox

NOTE:
ASSOCIATED ES JOB# 720982058

SEE SHEET 1

CONSTRUCTION MANAGER: DAVID HOKE 281-490-9309

WORK ORDER NUMBER*	720982059	EXCHANGE	SGLD	CUT SHEET REQUIRED	N
DATE	02/23/2018	DISTRICT	TX1	PERMIT REQUIRED	Y
ENGINEER	MARK SHIMALA	REVISION *		MOP REQUIRED	Y
PHONE NUMBER	281-490-9323	REVISION DATE		JOINT WORK REQUIRED	N

WS TECH OR CONTRACTOR PLEASE BRING
ALL BONDS AND GROUNDS UP TO
WINDSTREAM CURRENT SPECIFICATIONS
IN ALL CLOSURES YOU ENTER
CONTACT PROJECT MANAGER FOR CHANGES

BEFORE YOU DIG..
CALL TEXAS
1-800-344-8377
OR 811

N
W E
S

SHEET
1 OF 2

windstream
communications

WS TECH OR CONTRACTOR PLEASE BRING
ALL BONDS AND GROUNDS UP TO
WINDSTREAM CURRENT SPECIFICATIONS
IN ALL CLOSURES YOU ENTER. CHANGES
CONTACT PROJECT MANAGER FOR

SONESTA POINT LN/8319
BD3-4
CLY,1351-1354

164916
BFC 2400-24
110' (01)
CLY,1-600
CL07,601-1000
A,1001-2400

SONESTA POINT LN/8327
BD7-8
CLY,738-745

BFC 2400-24
80' ()
CLY,1-600
CL07,601-1000
A,1001-2400

BFC 100-24
285' (01)
CLY,1301-1400

3) 1-1/4 INNERDUCTS
1625' PVC(3x1-4.0)

BFO 24
2269' (95)
CLF3,1-24

CLODINE RD/CLYxBx
CL07,1001-1800
A,801-900
CLY,1-1400
A,1401-1500

CLODINE/SPLBOX
BD4-0

136'

432'

BFC 1200-24
2196' (01)
CL06,901-1700
A,801-1200

260'

BFC 900-24
1,794' (01)
CL06,1-900

156666
CHELSEA BEND CT/8322
BD3-5
CLY,336-340

BFC 900-24
30' (01)
CLY,1-600
A,601-900

156667
BFC 900-24
30' (01)
CL07,1001-1800
A,801-900

BFC 1200-24
1,722' (01)
CL07,601-1800

CHELSEA BEND CT/8331
BD3-16
CLY,341-350

L CHEL

186'

3007

2093

6681

BJF 600-24
1,742' ()
A,1-100
CL02,101-125
A,126-208
CL02,209-225
A,226-287
CL02,288-290
A,291-300
CL02,301-350
A,351-400
CL02,401-531
A,532-575
CL02,576-583
A,584-600

BFC 900-24
456' ()
CL06,901-1700
A,801-900

2003

BFO241
194' (181)
A,1-10
CLF3,11-12
A,13-24

164916

24014

6682

6682

NOTE:
SEE FIGURE A FOR
HANDHOLE BLOWOUT

156662

BMS(1111.25)PF - 125'

156666

156667

24014
BFC 1800-24
107' (80)
CL06,1-900
CL06,901-1700
B,1701-1800

526'

6684

BRING FIBER 4'
FROM CLY X80X

CLODINE RD/DLC
BD7-1700
CL06,1-1700

L CLODINE

UG 36
5196' (11)
FBISDF4,1-12
A,13-18
FBISDF4,19-36

BORE PROFILE

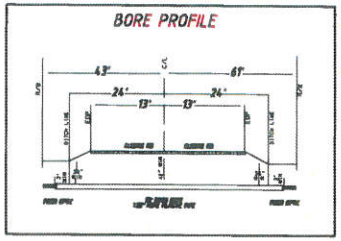

FIGURE A

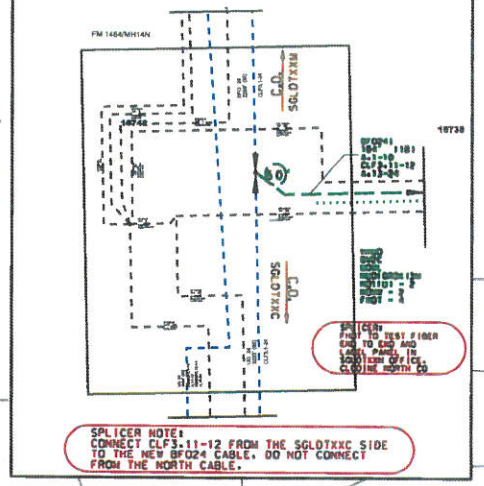

SPLICER NOTE:
CONNECT CLF3.11-12 FROM THE SGLOTXXC SIDE
TO THE NEW BFO24 CABLE. DO NOT CONNECT
FROM THE NORTH CABLE.

windstream
communications

PROJECT MANAGER CONSTRUCTION: DAVID HOKE 281-490-9309

WORK ORDER NUMBER# 720982059	EXCHANGE SGLD	CUT SHEET REQUIRED	N
DATE 02/23/2018	DISTRICT TX1	PERMIT REQUIRED	Y
ENGINEER MARK SHIMALA	REVISION #	MOP REQUIRED	Y
PHONE NUMBER 281-490-9323	REVISION DATE	JOINT WORK REQUIRED	N

SHEET 2 OF 2

DISCLAIMER: The use of this standard is governed by the "Texas Engineering Practice Act". No warranty of any kind is made by TxDOT for any purpose whatsoever. TxDOT assumes no responsibility for the conversion of this standard to other formats or for incorrect results or damage resulting from its use.

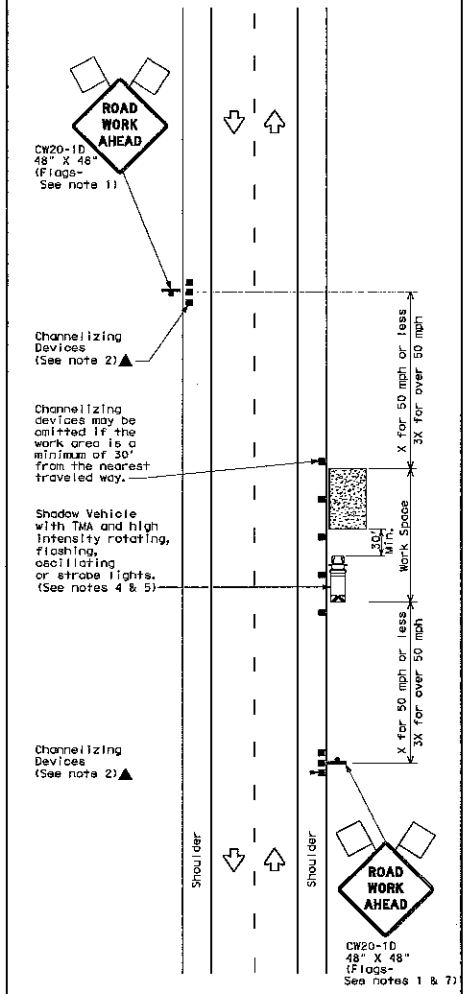

TCP (1-1a)

WORK SPACE NEAR SHOULDER

Conventional Roads

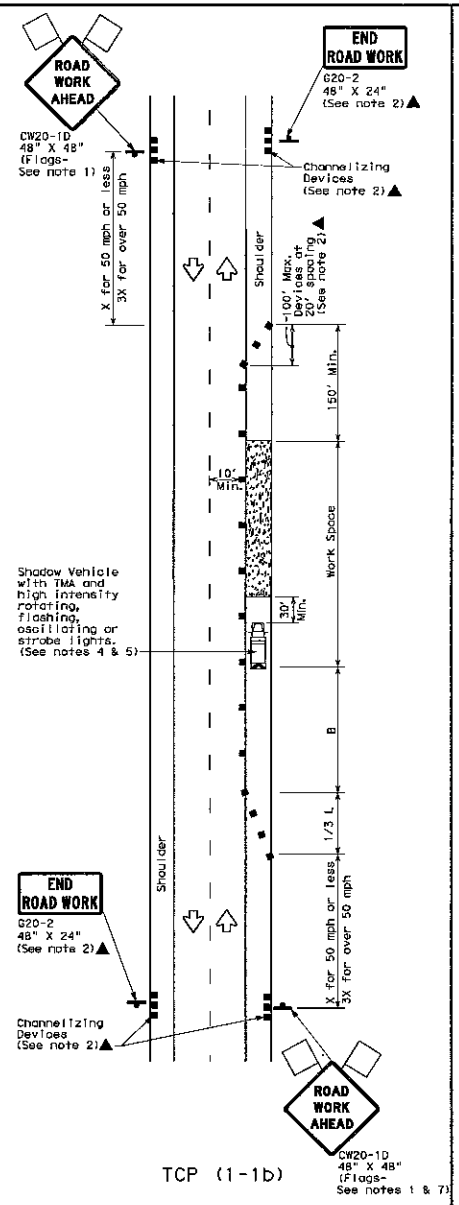

TCP (1-1b)

WORK SPACE ON SHOULDER

Conventional Roads

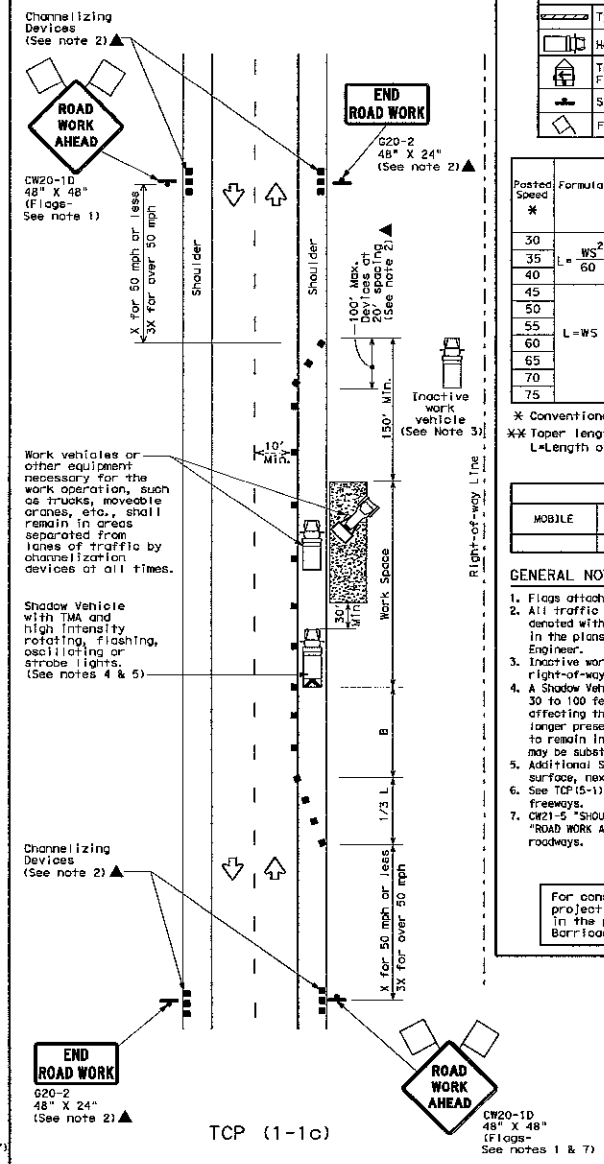

TCP (1-1c)

WORK VEHICLES ON SHOULDER

Conventional Roads

LEGEND			
	Type 3 Barricade		Channelizing Devices
	Heavy Work Vehicle		Truck Mounted Attenuator (TMA)
	Trailer Mounted Flashing Arrow Board		Portable Changeable Message Sign (PCMS)
	Sign		Traffic Flow
	Flag		Flagger

Posted Speed *	Formula	Minimum Desirable Taper Lengths ** 10' Offset	11' Offset	12' Offset	Suggested Maximum Spacing of Channelizing Devices On a Taper	On a Tangent	Minimum Sign Spacing "X" Distance	Suggested Longitudinal Buffer Space "B"
30	$L = \frac{WS^2}{60}$	150'	165'	180'	30'	60'	120'	90'
35		205'	225'	245'	35'	70'	160'	120'
40		265'	295'	320'	40'	80'	240'	155'
45	L=WS	450'	495'	540'	45'	90'	320'	195'
50		500'	550'	600'	50'	100'	400'	240'
55		550'	605'	660'	55'	110'	500'	295'
60		600'	660'	720'	60'	120'	600'	350'
65		650'	715'	780'	65'	130'	700'	410'
70		700'	770'	840'	70'	140'	800'	475'
75		750'	825'	900'	75'	150'	900'	540'

* Conventional Roads Only

** Taper lengths have been rounded off.

L=Length of Taper(FT) W=Width of Offset(FT) S=Posted Speed(MPH)

TYPICAL USAGE				
MOBILE	SHORT DURATION	SHORT TERM STATIONARY	INTERMEDIATE TERM STATIONARY	LONG TERM STATIONARY
	✓	✓		

GENERAL NOTES

1. Flags attached to signs where shown are REQUIRED.
2. All traffic control devices illustrated are REQUIRED, except those denoted with the triangle symbol may be omitted when stated elsewhere in the plans, or for routine maintenance work, when approved by the Engineer.
3. Inactive work vehicles or other equipment should be parked near the right-of-way line and not parked on the paved shoulder.
4. A Shadow Vehicle with a TMA should be used anytime it can be positioned 30 to 100 feet in advance of the area of crew exposure without adversely affecting the performance or quality of the work. If workers are no longer present but road or work conditions require the traffic control to remain in place, Type 3 Barricades or other channelizing devices may be substituted for the Shadow Vehicle and TMA.
5. Additional Shadow Vehicles with TMAs may be positioned off the paved surface, next to those shown in order to protect wider work spaces.
6. See TCP(5-1) for shoulder work on divided highways, expressways and freeways.
7. CW21-5 "SHOULDER WORK" signs may be used in place of CW20-1D "ROAD WORK AHEAD" signs for shoulder work on conventional roadways.

For construction or maintenance contract work, specific project requirements for shadow vehicles can be found in the project GENERAL NOTES for Item 502, Barricades, Signs and Traffic Handling.

Texas Department of Transportation
Traffic Operations Division

TRAFFIC CONTROL PLAN CONVENTIONAL ROAD SHOULDER WORK

TCP(1-1)-12

©TxDOT December 1985

REVISIONS	DIST	COUNTY	SHEET NO.
2-94 2-12			
8-95			
1-97			
4-98			

DWN TxDOT CKD TxDOT DWN TxDOT CKD TxDOT

CONT SECT JOB HIGHWAY

DATE:
FILE:

DISCLAIMER: The use of this standard is governed by the "Texas Engineering Practice Act". No warranty of any kind is made by TxDOT for any purpose whatsoever. TxDOT assumes no responsibility for the conversion of this standard to other formats or for incorrect results or damages resulting from its use.

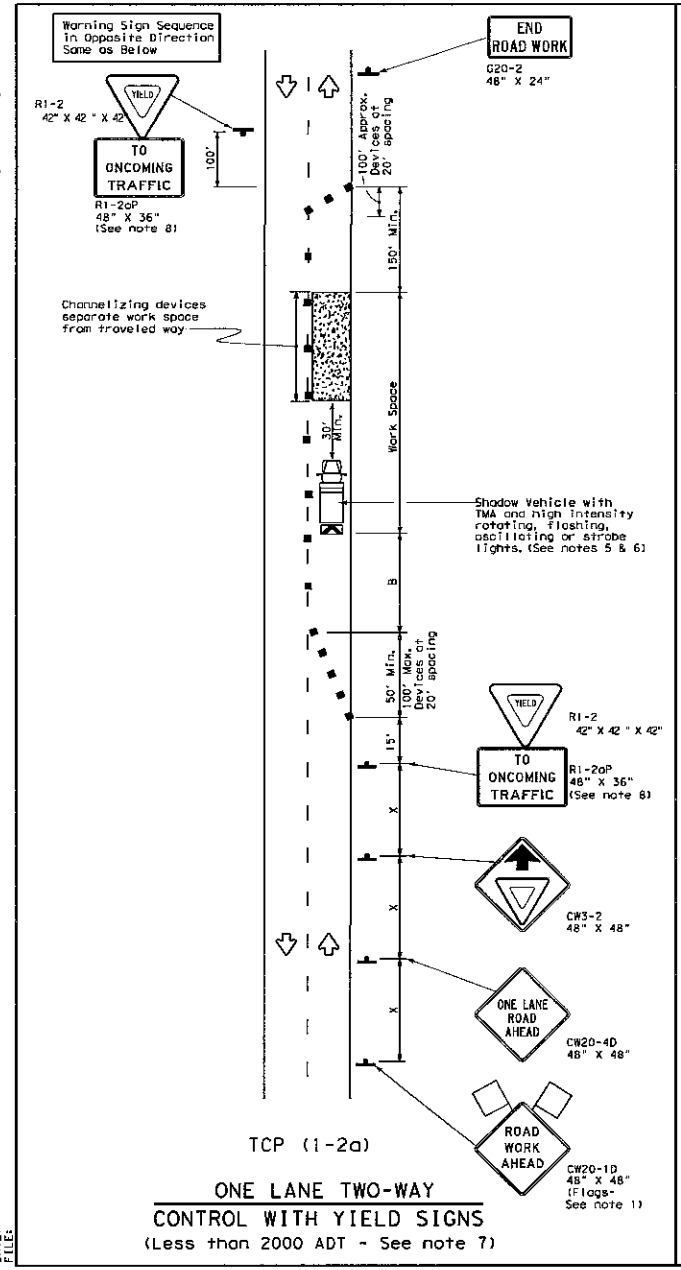

TCP (1-2a)

ONE LANE TWO-WAY CONTROL WITH YIELD SIGNS

(Less than 2000 ADT - See note 7)

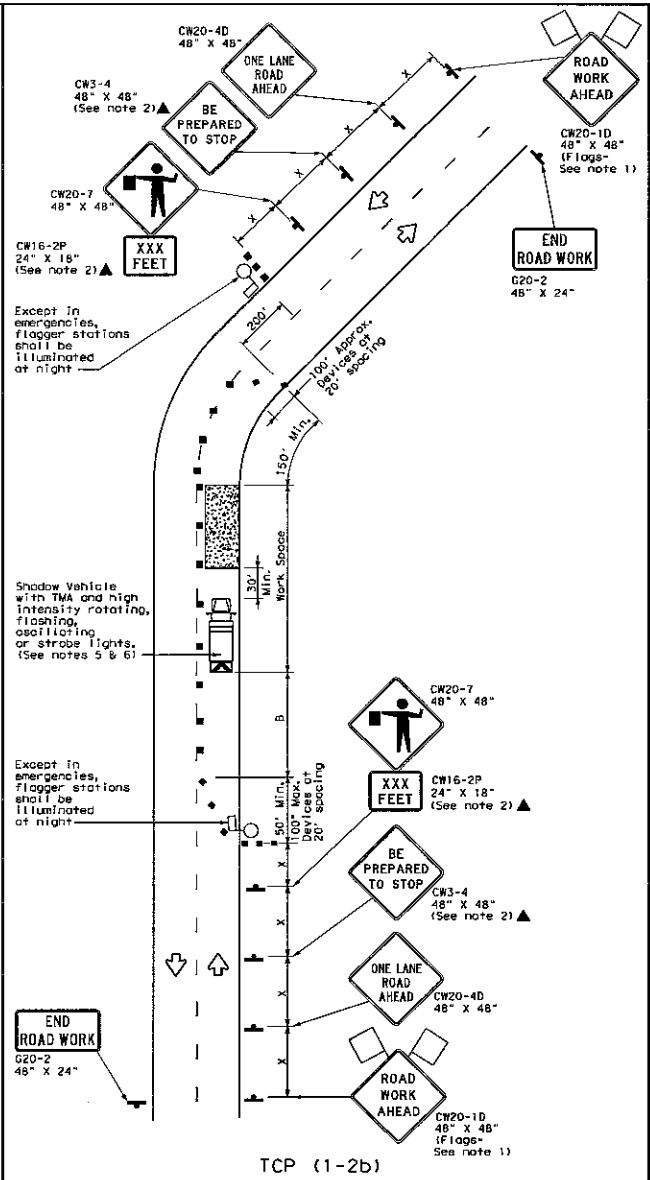

TCP (1-2b)

ONE LANE TWO-WAY CONTROL WITH FLAGGERS

LEGEND

	Type 3 Barricade		Channelizing Devices
	Heavy Work Vehicle		Truck Mounted Attenuator (TMA)
	Trailer Mounted Flashing Arrow Board		Portable Changeable Message Sign (PCMS)
	Sign		Traffic Flow
	Flag		Flagger

Posted Speed *	Formula	Minimum Desirable Taper Lengths ** 10' Offset	11' Offset	12' Offset	Suggested Maximum Spacing of Channelizing Devices On a Taper	On a Tangent	Minimum Sign Spacing "X" Distance	Suggested Longitudinal Buffer Space "B"	Stopping Sight Distance
30	$L=\frac{WS^2}{60}$	150'	165'	180'	30'	60'	120'	90'	200'
35		205'	225'	245'	35'	70'	160'	120'	250'
40		265'	295'	320'	40'	80'	240'	155'	305'
45	L=WS	450'	495'	540'	45'	90'	320'	195'	360'
50		500'	550'	600'	50'	100'	400'	240'	425'
55		550'	605'	660'	55'	110'	500'	295'	495'
60		600'	660'	720'	60'	120'	600'	350'	570'
65		650'	715'	780'	65'	130'	700'	410'	645'
70		700'	770'	840'	70'	140'	800'	475'	730'
75		750'	825'	900'	75'	150'	900'	540'	820'

* Conventional Roads Only
** Taper lengths have been rounded off.
L=Length of Taper(FT) W=Width of Offset(FT) S=Posted Speed(MPH)

TYPICAL USAGE

MOBILE	SHORT DURATION	SHORT TERM STATIONARY	INTERMEDIATE TERM STATIONARY	LONG TERM STATIONARY
	✓	✓		

GENERAL NOTES

1. Flags attached to signs where shown are REQUIRED.
2. All traffic control devices illustrated are REQUIRED, except those denoted with the triangle symbol may be omitted when stated elsewhere in the plans, or for routine maintenance work, when approved by the Engineer.
3. The CW3-4 "BE PREPARED TO STOP" sign may be installed after the CW20-4D "ONE LANE ROAD AHEAD" sign, but proper sign spacing shall be maintained.
4. Sign spacing may be increased or an additional CW20-1D "ROAD WORK AHEAD" sign may be used if advance warning ahead of the flagger or R1-2 "YIELD" sign is less than 1500 feet.
5. A Shadow Vehicle with a TMA should be used anytime it can be positioned 30 to 100 feet in advance of the area of crew exposure without adversely affecting the performance or quality of the work. If workers are no longer present but road or work conditions require the traffic control to remain in place, Type 3 Barricades or other channelizing devices may be substituted for the Shadow Vehicle and TMA.
6. Additional Shadow Vehicles with TMAs may be positioned off the paved surface, next to those shown in order to protect wider work spaces.

TCP (1-2a)

7. R1-2 "YIELD" sign traffic control may be used on projects with approaches that have adequate sight distance. For projects in urban areas, work spaces should be no longer than one half city block. In rural areas on roadways with less than 2000 ADT, work spaces should be no longer than 400 feet.
8. R1-2 "YIELD" sign with R1-2aP "TO ONCOMING TRAFFIC" plaque shall be placed on a support at a 7 foot minimum mounting height.

TCP (1-2b)

9. Flaggers should use two-way radios or other methods of communication to control traffic.
10. Length of work space should be based on the ability of flaggers to communicate.
11. If the work space is located near a horizontal or vertical curve, the buffer distances should be increased in order to maintain adequate stopping sight distance to the flagger and a queue of stopped vehicles (see table above).
12. Channelizing devices on the center-line may be omitted when a pilot car is leading traffic and approved by the Engineer.
13. Flaggers should use 24" STOP/SLOW paddles to control traffic. Flags should be limited to emergency situations.

For construction or maintenance contract work, specific project requirements for shadow vehicles can be found in the project GENERAL NOTES for Item 502, Barricades, Signs and Traffic Handling.

Texas Department of Transportation
Traffic Operations Division

TRAFFIC CONTROL PLAN ONE-LANE TWO-WAY TRAFFIC CONTROL

TCP(1-2)-12

©TxDOT December 1985

DSN TXDOT	CKD TXDOT	DWN TXDOT	CKL TXDOT

REVISIONS
4-90 2-12
2-94
1-97
4-98

CONT	SECT	JOB	HIGHWAY
DIST	COUNTY		SHEET NO.

DATE:
FILE: