



**PERMIT APPLICATION REVIEW FORM FOR
CABLE, CONDUIT, AND POLE LINE ACTIVITY
IN FORT BEND COUNTY**

**Fort Bend County
Engineering Department**
301 Jackson Suite 401
Richmond, Texas 77469
281.633.7500
Permits@fortbendcountytx.gov

- Right of Way Permit**
 Commercial Driveway Permit

Permit No: 2018-18736

The following "Notice of Proposed Cable, Conduit, and/or Pole Line activity in Fort Bend County" and accompanying attachments have been reviewed and the notice conforms to appropriate regulations set by Commissioner's Court of Fort Bend County, Texas.

(1) COMPLETE APPLICATION FORM:

- a. Name of road, street, and/or drainage ditch affected.
 b. Vicinity map showing course of directions
 c. Plans and specifications

(2) BOND:

- County Attorney, approval when applicable.
- Perpetual bond currently posted. Bond No: Amount: \$50,000.00
- Performance bond submitted. Bond No: Amount:
- Cashier's Check Check No: Amount:

(3) DRAINAGE DISTRICT APPROVAL (WHEN APPLICABLE):

Drainage District Approval

Date

We have reviewed this project and agree it meets minimum requirements.

Charles O. Ay

Permit Administrator

2/19/2018

Date



REVIEW BY FORT BEND COUNTY
COMMISSIONERS COURT

Fort Bend County
Engineering Department
301 Jackson Suite 401
Richmond, Texas 77469
281.633.7500
Permits@fortbendcountytx.gov

Right of Way Permit

Commercial Driveway Permit

Permit No: 2018-18736

Applicant: PS Light Wave, Inc

Job Location Site: Harlem Road, Richmond, TX 77407

Bond No. **Date of Bond:** 12/13/2016 **Amount:** \$50,000.00

The above applicant came to make use of certain Fort Bend County property subject to, "The Order Regulating the Laying, Construction, Maintenance, and Repair of Buried Cables, Conduits, and Pole Lines, In, Under, Across or Along Roads, Streets, Highways, and Drainage Ditches in Fort Bend County, Texas, Under the Jurisdiction of the Commissioners Court of Fort Bend County, Texas," as passed by the Commissioners Court of Fort Bend County, Texas, of the Minutes of the Commissioners Court of Fort Bend County, Texas, to the extent that such order is not inconsistent with Chapter 181, Vernon's Texas Statutes and Codes Annotated.


Notes:

1. Evidence of review by the Commissioners Court must be kept on the job site and failure to do so constitutes grounds for job shutdown.
2. Written notices are required:
 - a. 48 hours in advance of construction start up, and
 - b. When construction is completed and ready for final inspection, submit notification to Permit Administrator thru MyGovernmentOnline.org portal.
3. This permit expires one (1) year from date of permit if construction has not commenced.

On this 27th day of February, 2018, Upon Motion of Commissioner _____, seconded by Commissioner _____, duly put and carried, it is ORDERED, ADJUDGED AND DECREED that said notice of said above purpose is hereby acknowledged by the Commissioners Court of Fort Bend County, Texas, and that said notice be placed on record according to the regulation order thereof.

Signature

Presented to Commissioners Court and approved.

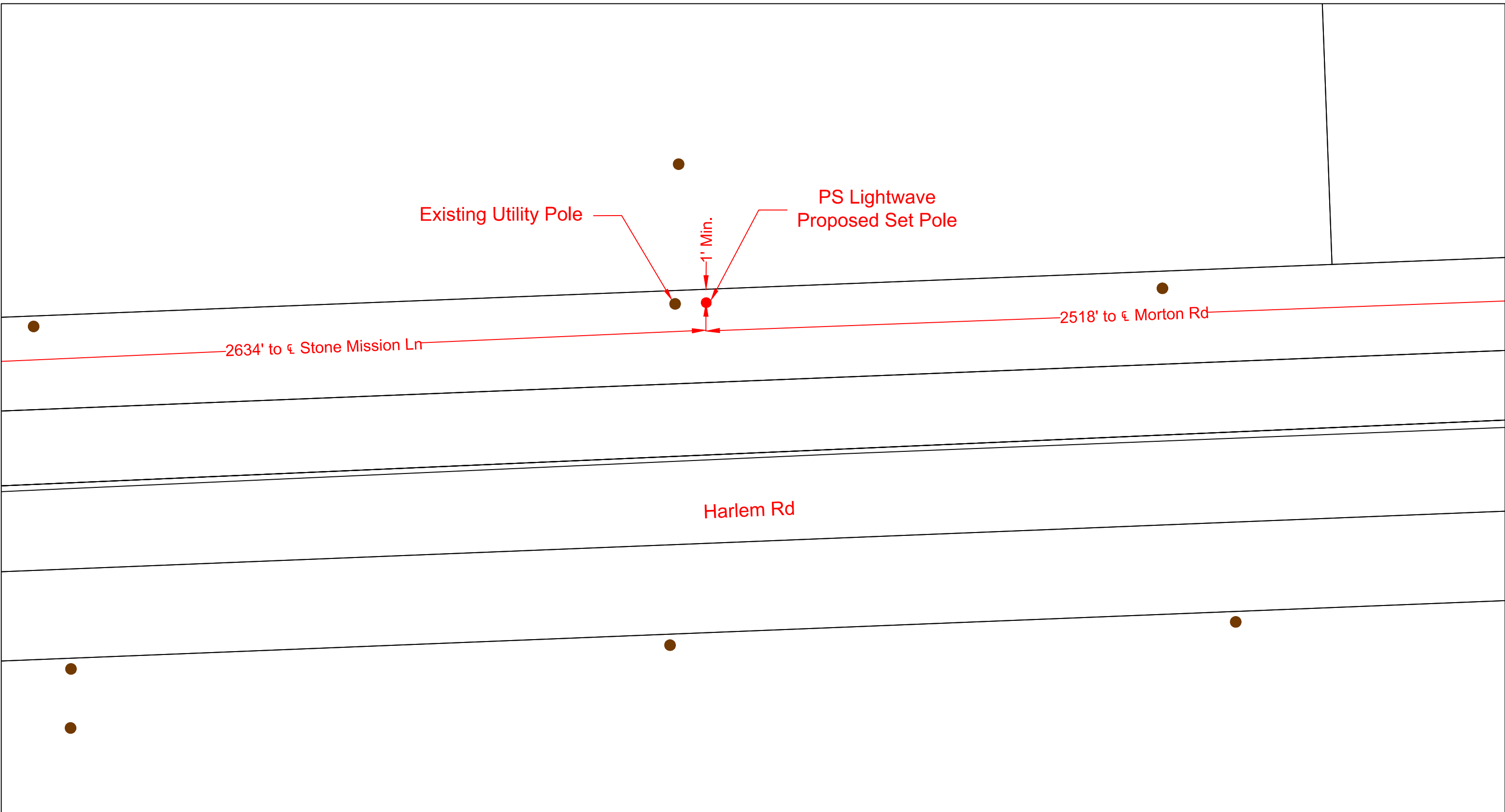
By: 
County Engineer

Date Recorded _____ Comm. Court No. _____

By: N/A
Drainage District Engineer/Manager

Clerk of Commissioners Court

By: _____
Deputy



LEGEND		
UG	3(1") HDPE W/ F.O. CABLE	PSLW SET POLE
UG	3(1.25") HDPE W/ F.O. CABLE	EXISTING SET POLE
UG	1(2") HDPE W/ F.O. CABLE	EXISTING UTILITY POLE
UG	1(4") HDPE W/ 3(1.25")HDPE	EXISTING VAULT
UG	FLEX INNERDUCT	PULLBOX
AIR	AERIAL FIBER OPTIC CABLE	MDF LOCATION
CAT5	CAT5 CABLE	
	PROPOSED CONDUIT	
	EXISTING CONDUIT	
EMT	1.25" EMT	
R/W	RIGHT-OF-WAY	
EOP	EDGE-OF-PAVEMENT	
FENCE	FENCE	
	RACK LOCATION	
	PROPOSED PSLW VAULT (24"x36"x24")	

SCALE: 1"=40'
PAGE: 1
OF: 3

PURE SPEED LIGHTWAVE

PROPRIETARY INFORMATION - PROPERTY OF PS LIGHTWAVE

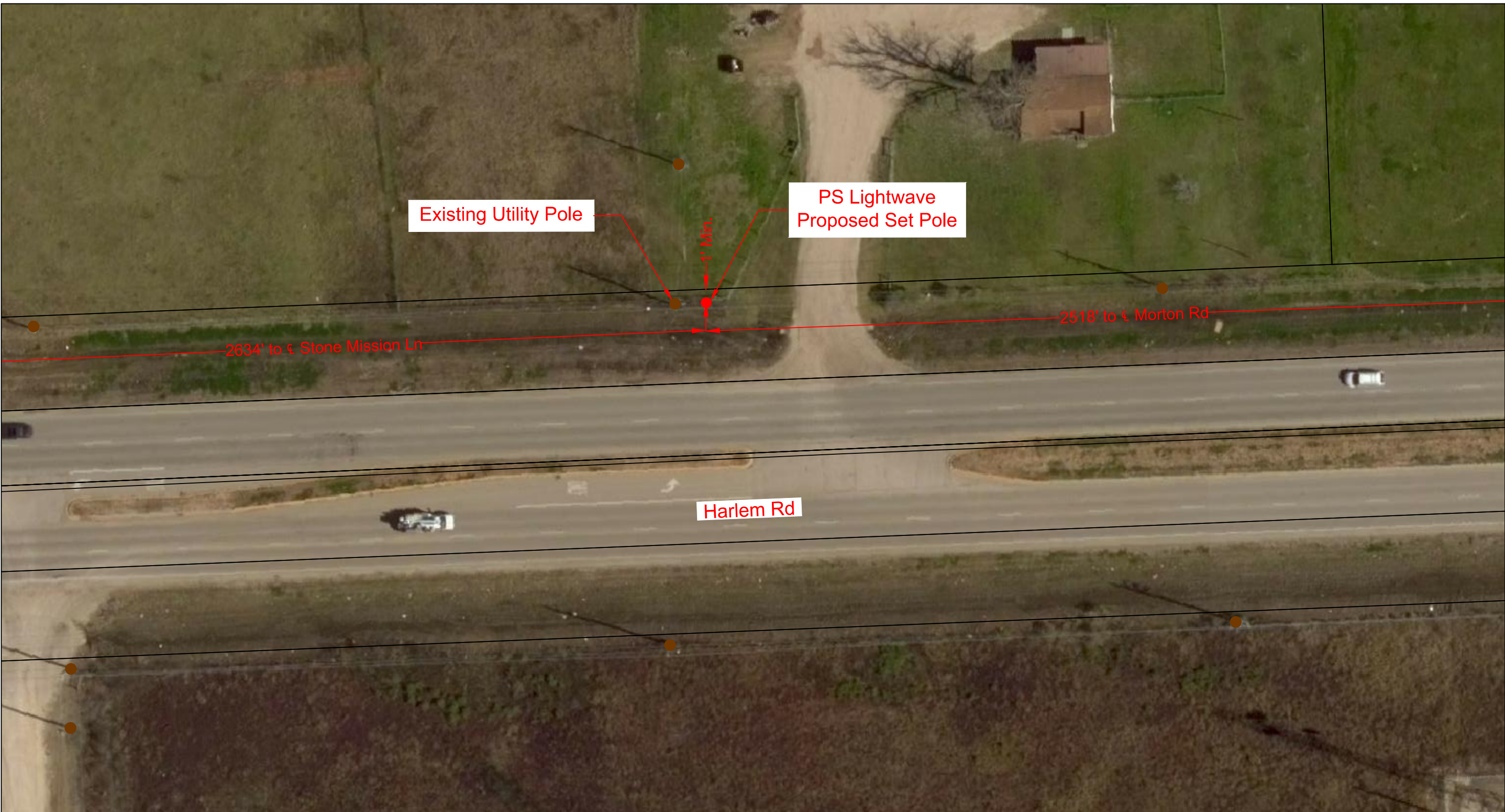
REVISION #1: Rev#1 DATE: Rev#1 Date

REVISION #2: Rev#2 DATE: Rev#2 Date

REVISION #3: Rev#3 DATE: Rev#3 Date

REVISION #4: Rev#4 DATE: Rev#4 Date

CUSTOMER ID: JOB# M0218-7854			
CUSTOMER: Notice Of Proposed Utility Installation			
ADDRESS: Harlem Rd			
CITY/ZIP: Richmond TX 77407		COUNTY: Fort Bend	
TENANTS:	# OF FLOORS:	DWG#:	KEY MAP: 526 U
WO#: 100944	JOB#: M0218-7854	DRAWN BY: PJE	DATE: 02/14/2018
APPROVED BY:		DATE:	



Existing Utility Pole

PS Lightwave
Proposed Set Pole

2634' to Stone Mission Ln

2518' to Morton Rd

Harlem Rd

LEGEND				
	UG	3(1") HDPE W/ F.O. CABLE		PSLW SET POLE
	UG	3(1.25") HDPE W/ F.O. CABLE		EXISTING SET POLE
	UG	1(2") HDPE W/ F.O. CABLE		EXISTING UTILITY POLE
	UG	1(4") HDPE W/ 3(1.25")HDPE		PROPOSED PSLW VAULT (24"x36"x24")
		FLEX INNERDUCT		EXISTING VAULT
	AIR	AERIAL FIBER OPTIC CABLE		PULLBOX
	CAT5	CAT5 CABLE		MDF LOCATION
		PROPOSED CONDUIT		
		EXISTING CONDUIT		
	EMT	1.25" EMT		
	R/W	RIGHT-OF-WAY		
	EOP	EDGE-OF-PAVEMENT		
		FENCE		
		RACK LOCATION		

SCALE: 1"=40'
PAGE: 2
OF: 3

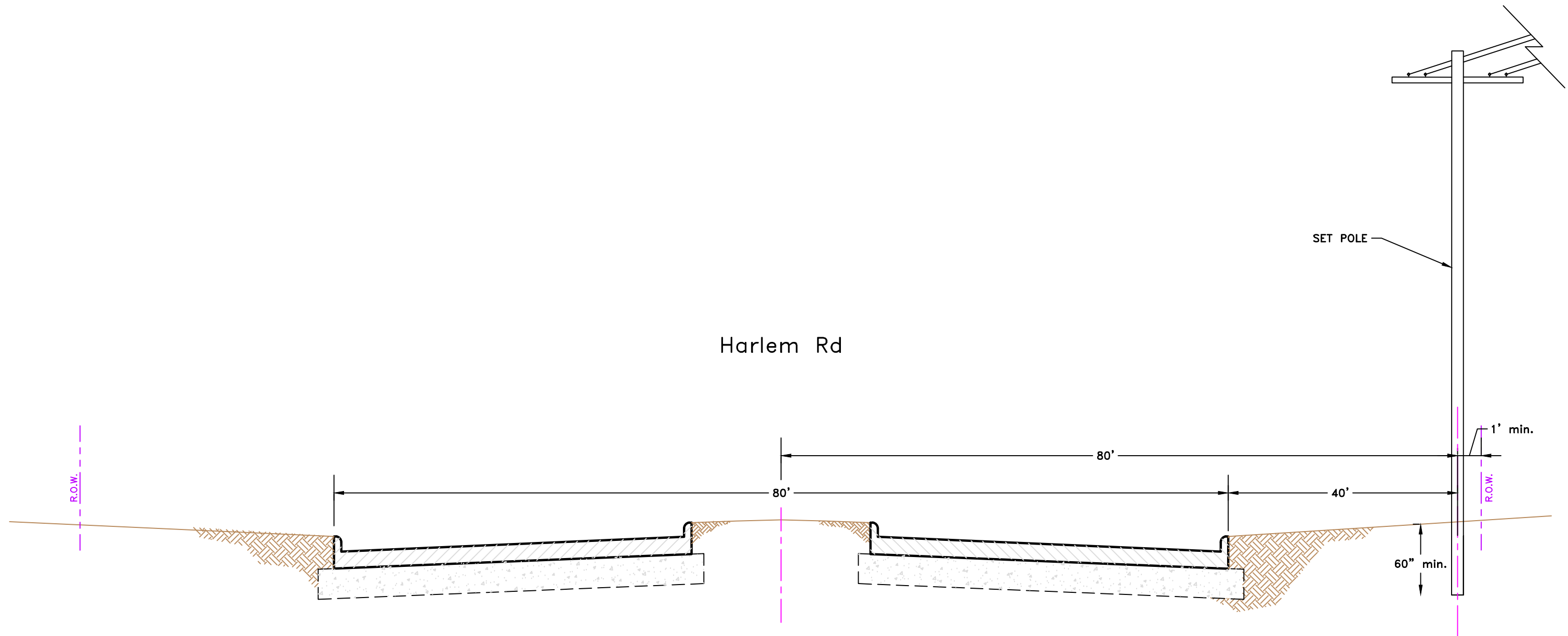
PURE SPEED
LIGHTWAVE
PROPRIETARY INFORMATION - PROPERTY OF PS LIGHTWAVE

REVISION#1: Rev#1	DATE: Rev#1 Date
REVISION#2: Rev#2	DATE: Rev#2 Date
REVISION#3: Rev#3	DATE: Rev#3 Date
REVISION#4: Rev#4	DATE: Rev#4 Date

CUSTOMER ID: JOB# M0218-7854			
CUSTOMER: Notice Of Proposed Utility Installation			
ADDRESS: Harlem Rd			
CITY/ZIP: Richmond TX 77407		COUNTY: Fort Bend	
TENANTS:	# OF FLOORS:	DWG#:	KEY MAP: 526 U
WO#: 100944	JOB#: M0218-7854	DRAWN BY: PJE	DATE: 02/14/2018
APPROVED BY:		DATE:	

General Notes:

- 1) Surface to be restored to its original condition in compliance with Fort Bend County Standards.
- 2) Contractors shall provide and install traffic control devices in conformance with part VI of Texas manual on Uniform Traffic Control Devices (TMUTCD—Latest Edition with Revisions) during construction.
- 3) No Lanes shall be blocked 7am–9am and 4pm–6:30pm Monday thru Friday.



LEGEND		
UG	3(1") PVC W/ F.O. CABLE	PSLW SET POLE
UG	3(1.25") PVC W/ F.O. CABLE	EXISTING SET POLE
UG	1(2") PVC W/ F.O. CABLE	EXISTING UTILITY POLE
UG	1(4") HDPE W/ 3(1.25")PVC	PROPOSED PSLW VAULT (24"x36"x24")
UG	FLEX INNERDUCT	EXISTING VAULT
AIR	AERIAL FIBER OPTIC CABLE	PULLBOX
CAT5	CAT5 CABLE	MDF LOCATION
PROPOSED CONDUIT		
EXISTING CONDUIT		
EMT	1.25" EMT	
R/W	RIGHT-OF-WAY	
EOP	EDGE-OF-PAVEMENT	
FENCE		
RACK LOCATION		

PROPRIETARY INFORMATION - PROPERTY OF PS LIGHTWAVE

SCALE: N.T.S	REVISION#1: Rev#1	DATE: Rev#1 Date
PAGE: 3	REVISION#2: Rev#2	DATE: Rev#2 Date
OF: 3	REVISION#3: Rev#3	DATE: Rev#3 Date
	REVISION#4: Rev#4	DATE: Rev#4 Date

Job# M0218-7854			
Description: Notice Of Proposed Utility Installation			
ADDRESS: Harlem Rd			
CITY/ZIP: Richmond, TX 77407		COUNTY: Fort Bend	
TENANTS:	# OF FLOORS:	DWG#:	KEY MAP: 526 U
WO#: 100944	JOB#: M0218-7854	DRAWN BY: PJE	DATE: 02/14/2018
APPROVED BY:		DATE:	

