

PETITION AND CONSENT BY LANDOWNER TO THE
INCLUSION OF REAL ESTATE TO
FORT BEND COUNTY ASSISTANCE DISTRICT NO. 1

Fort Bend County, (referred to herein as the "Petitioner"), is the owner, either in fee, dedication, prescriptive right of way, or by permanent easement, of certain segments of roadways situated in Fort Bend County, Texas, described in the attached Exhibit A ("Fry Road and Mason Road Segments"), and incorporated herein for all purposes.

Fort Bend County Assistance District No. 1 ("CAD No. 1" or "District") was created and authorized to impose a sales and use tax, which may be used for the following purposes within the boundaries of the District: (1) the construction, maintenance, or improvement of roads or highways; (2) the provision of law enforcement and detention services; (3) the maintenance or improvement of libraries, museums, parks, or other recreational facilities; (4) the provision of services that benefit the public health or welfare, including the provision of firefighting and fire prevention services; or (5) the promotion of economic development and tourism.

The Fry Road and Mason Road Segments, being primarily right of way for roadway and drainage adjacent to the current boundaries of CAD No. 1, are in need of certain maintenance and capable of being served by CAD No. 1. Petitioner hereby petitions the Board of Directors of CAD No. 1 to take all legal steps necessary to include the Fry Road and Mason Road Segments into the boundaries of the CAD No. 1.

Petitioner covenants and agrees that there are no registered voters in the area to be included in the CAD No. 1. Therefore, CAD No. 1 is not required to hold an election for inclusion of the Fry Road and Mason Road Segments or imposition of the District's current sales and use tax within the area being included.

Petitioner agrees that this Petition for inclusion of real estate shall be filed with CAD No. 1 and considered by the District's Board of Directors at a public meeting. Petitioner also acknowledges that CAD No. 1's Board of Directors may enter an Order of Inclusion, and consent in advance of the District's Motion to include the Fry Road and Mason Road Segments within the boundaries of CAD No. 1.

[Remainder of this page intentionally left blank.]

RESPECTFULLY SUBMITTED this _____ day of _____, 2018.

FORT BEND COUNTY, TEXAS

By: _____
Robert E. Hebert, County Judge

Date: _____

ATTEST:

By: _____
Laura Richard, County Clerk

THE STATE OF TEXAS §
 §
COUNTY OF FORT BEND §

This instrument was acknowledged before me on _____, 2018, by
Robert E. Hebert, Fort Bend County Judge.

(NOTARY PUBLIC)

Notary Public, State of Texas

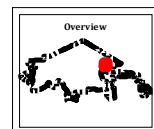
Exhibit A



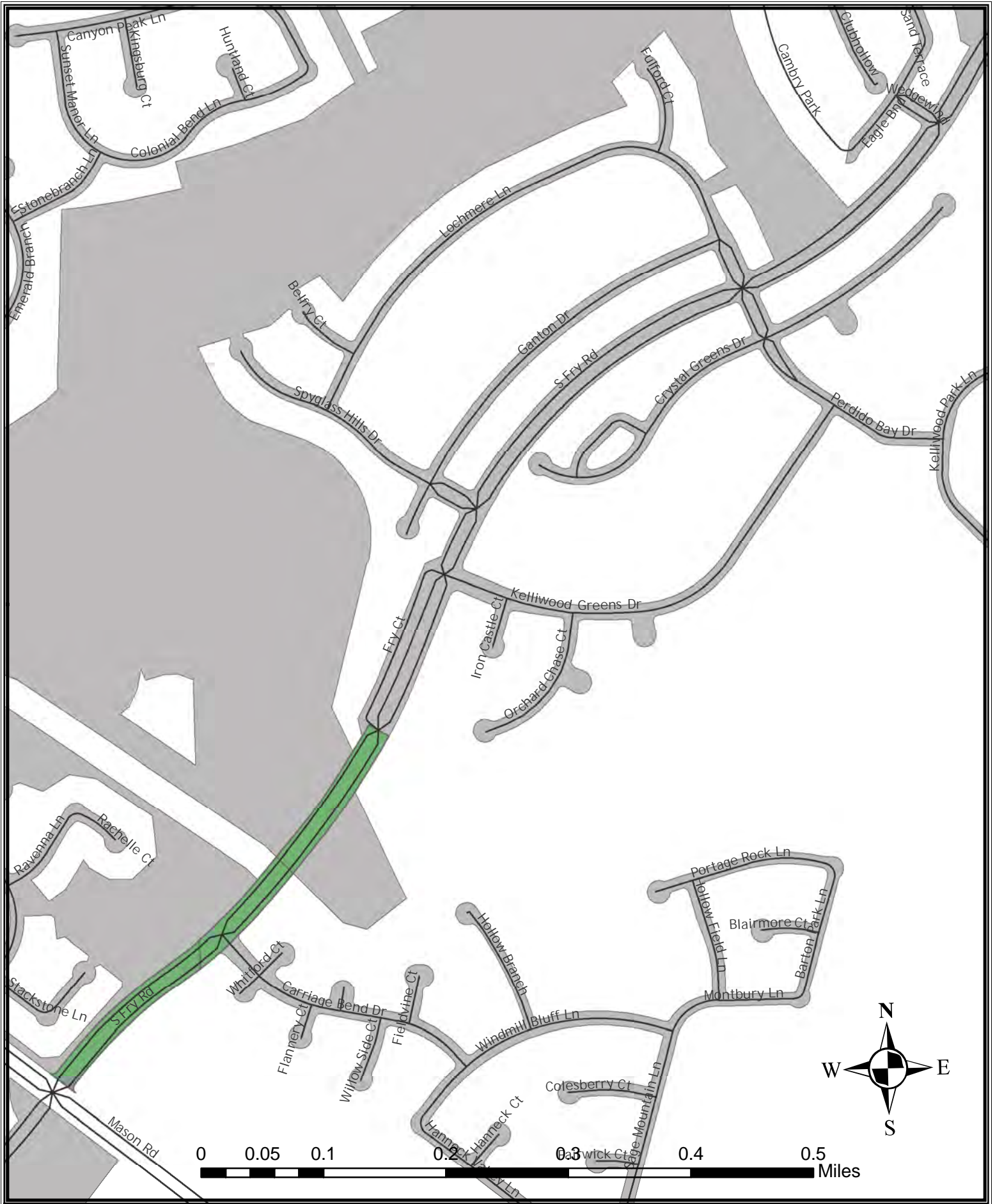
Legend

- CAD 1 Annexation
- COUNTY ASSISTANCE DISTRICT 9

Precinct 3
Fort Bend County Engineering CAD 1
January 18, 2018



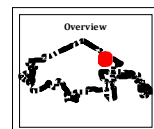
USA GROUP
 The Geographical Information System (GIS) data is a public resource of general information. The information contained herein is provided for informational purposes only and does not constitute a warranty, representation, or guarantee as to the content, accuracy, or completeness of any of the spatial data or database information provided herein. The County of Fort Bend shall assume no liability for any errors, omissions, or inaccuracies in the information provided, regardless of how caused, or any damages made or taken taken or not taken by any person relying on any information contained herein. If any errors are detected, please contact the GIS Division of Fort Bend County Engineering as they may be corrected.



Legend

- CAD 1 Annexation
- COUNTY ASSISTANCE DISTRICT 9

Precinct 3 Fort Bend County Engineering CAD 1 January 18, 2018



USAID/EGP
The Geographical Information System (GIS) data is a public resource of general information. The information contained herein is provided for informational purposes only and does not constitute a warranty, representation, or guarantee as to the content, accuracy, or timeliness of the information. The County of Fort Bend shall not be liable for any errors, omissions, or inaccuracies in the information provided, regardless of the source, or for damages, including consequential damages, arising from the use of the information. The County of Fort Bend shall not be liable for any errors, omissions, or inaccuracies in the information provided, regardless of the source, or for damages, including consequential damages, arising from the use of the information. The County of Fort Bend shall not be liable for any errors, omissions, or inaccuracies in the information provided, regardless of the source, or for damages, including consequential damages, arising from the use of the information.