



Fort Bend County Engineering
FORT BEND COUNTY, TEXAS

Richard W. Stolleis, P.E.
County Engineer

January 23, 2018

Commissioner Vincent M. Morales Jr.
Fort Bend County Precinct 1
1517 Eugene Heimann Circle, Suite 300
Richmond, Texas 77469

RE: Revised Traffic Control Plan
Mobility Project: Sycamore Road (Mobility Project #13113)
West Sycamore Road (formerly Rabb Rd) from Shadow Haven Drive to Teal
Estates Boulevard, and from Teal Estates Boulevard to include the re-alignment
of roadway now called West Sycamore Road

Dear Commissioner:

The traffic control plan for West Sycamore Road, from Shadow Haven Drive to FM521, has been revised to include the re-alignment.

A copy of the traffic control plan is attached for your review. If you should have any questions, please give me a call.

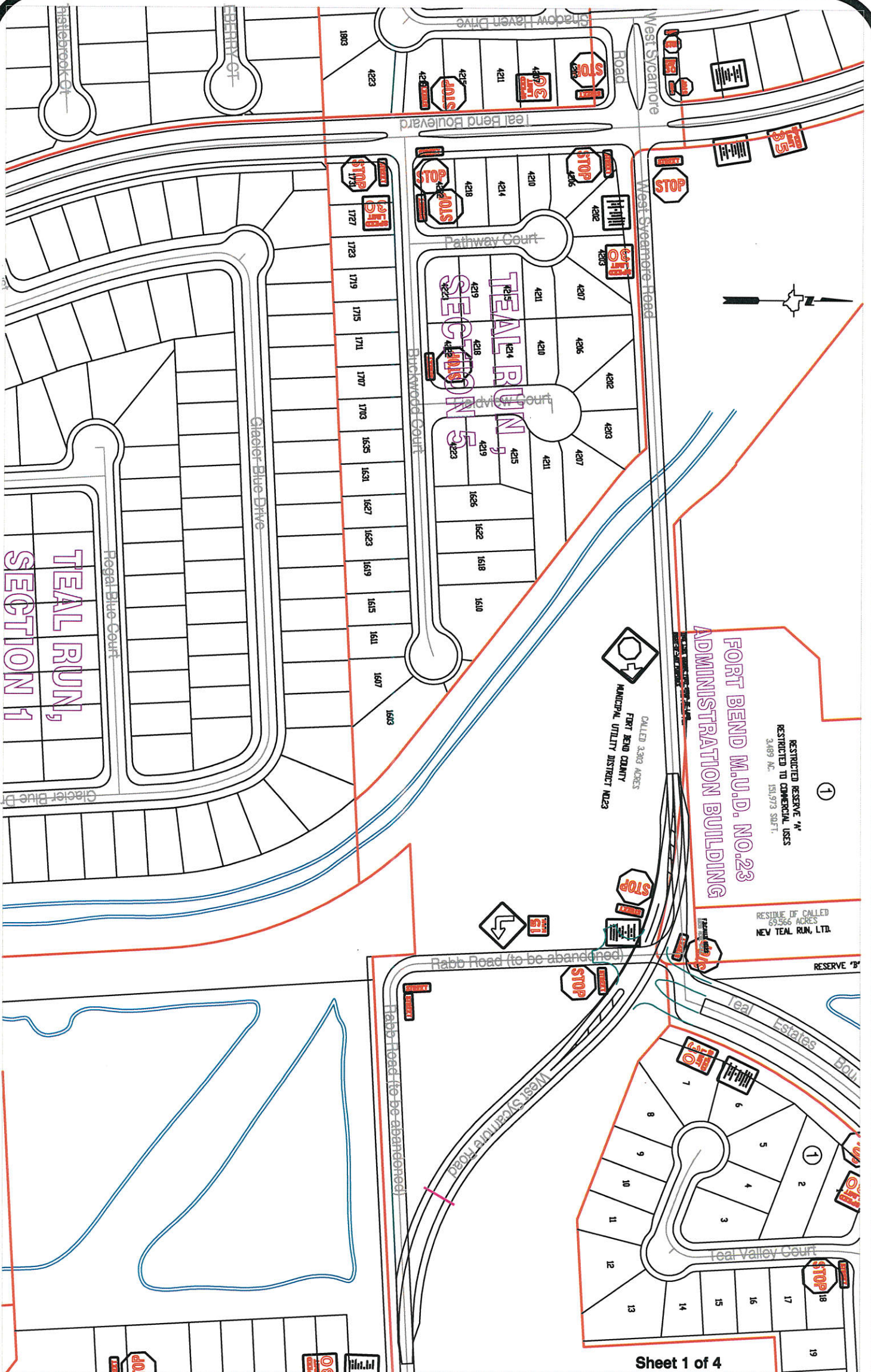
Sincerely,

Chris Debaillon, PE, PTOE
Assistant County Engineer – Traffic

CD/mjs

cc: Judge Robert E. Hebert, County Judge
Marc Grant - FBC Road & Bridge
Brian Fields - Signage Department
File

301 Jackson St., Suite 401, Richmond, TX 77469
Phone 281-633-7500



Sheet 1 of 4

Note:

The purpose of this traffic control plan is to establish traffic control for West Sycamore Road.

Drawn By: L. Brdecka

Date: 1-23-18

Approved By: Chris Deballion, PE PTOE

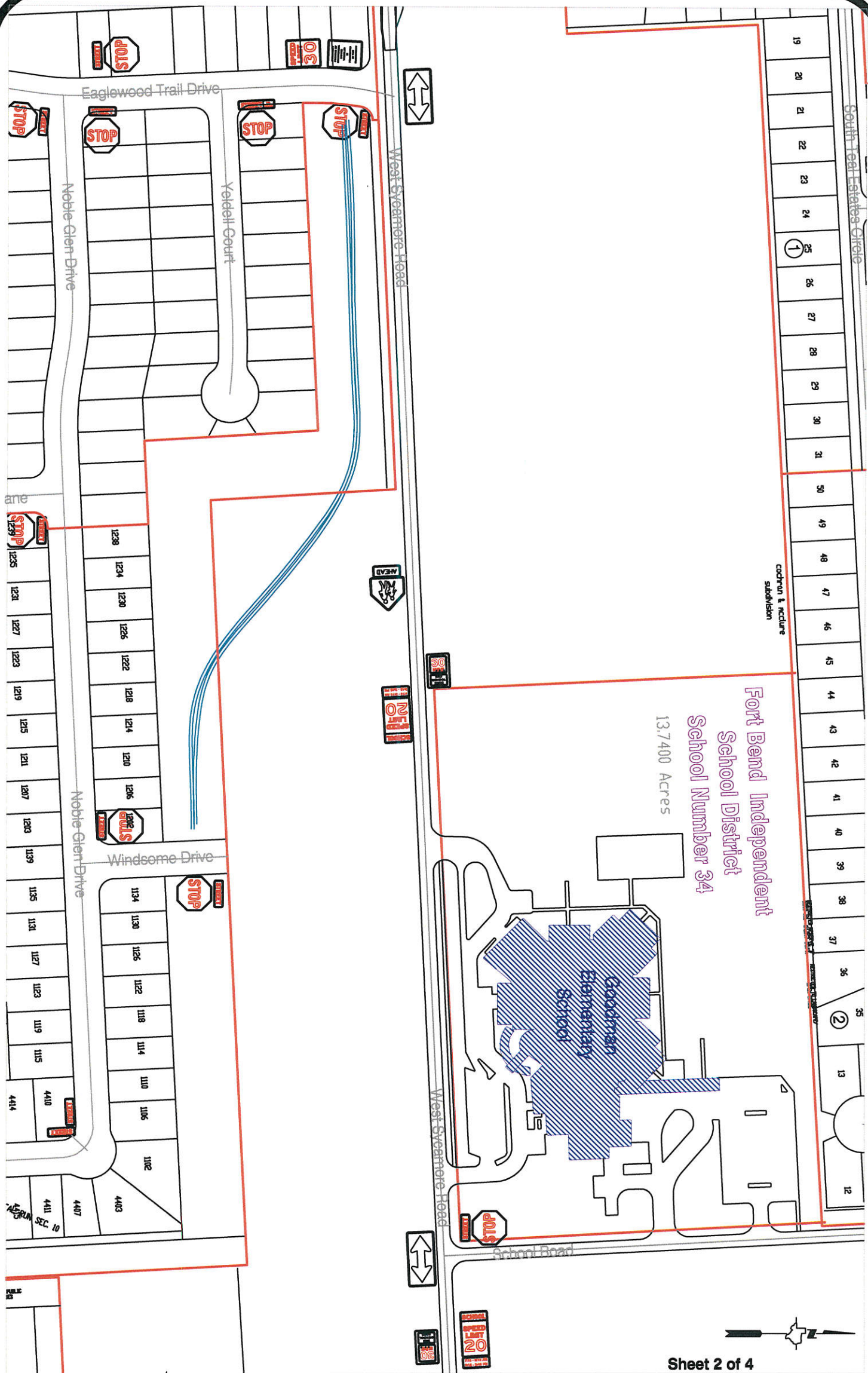
Date: CD 1/23/18

Scale

1" = 200'-0"

**West Sycamore Road
Control Map and
Traffic Sign Layout**

Fort Bend County Engineering Dept.
301 Jackson Street
Richmond, Texas 77469



Note:

The purpose of this traffic control plan is to establish traffic control for West Sycamore Road.

Drawn By: L. Brdecka

Date: 1-23-18

Approved By: Chris Debaillon, PE PTOE

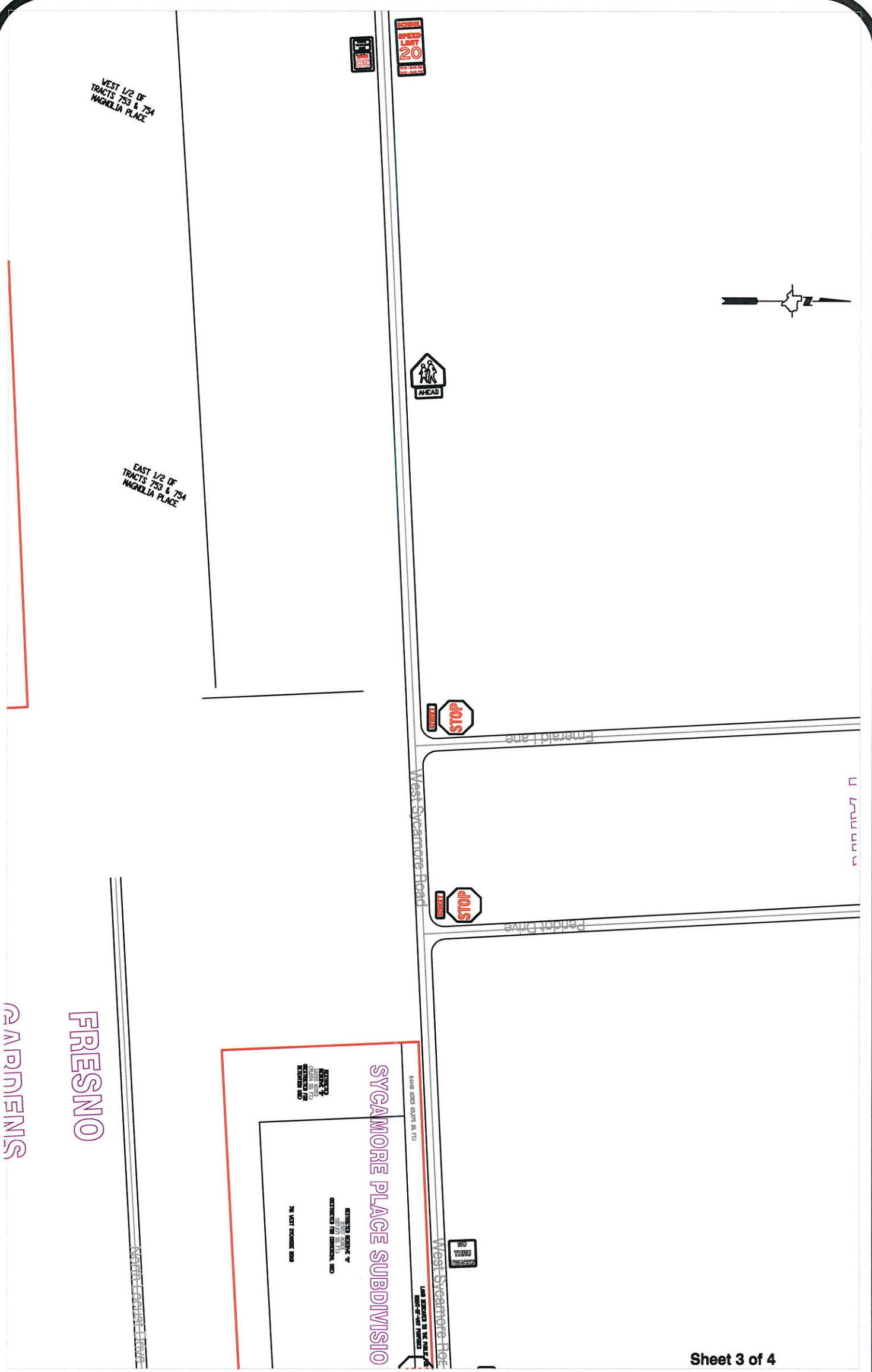
Date: 01/23/18

Scale

1" = 200'-0"

**West Sycamore Road
Control Map and
Traffic Sign Layout**

Fort Bend County Engineering Dept.
301 Jackson Street
Richmond, Texas 77469



Note:

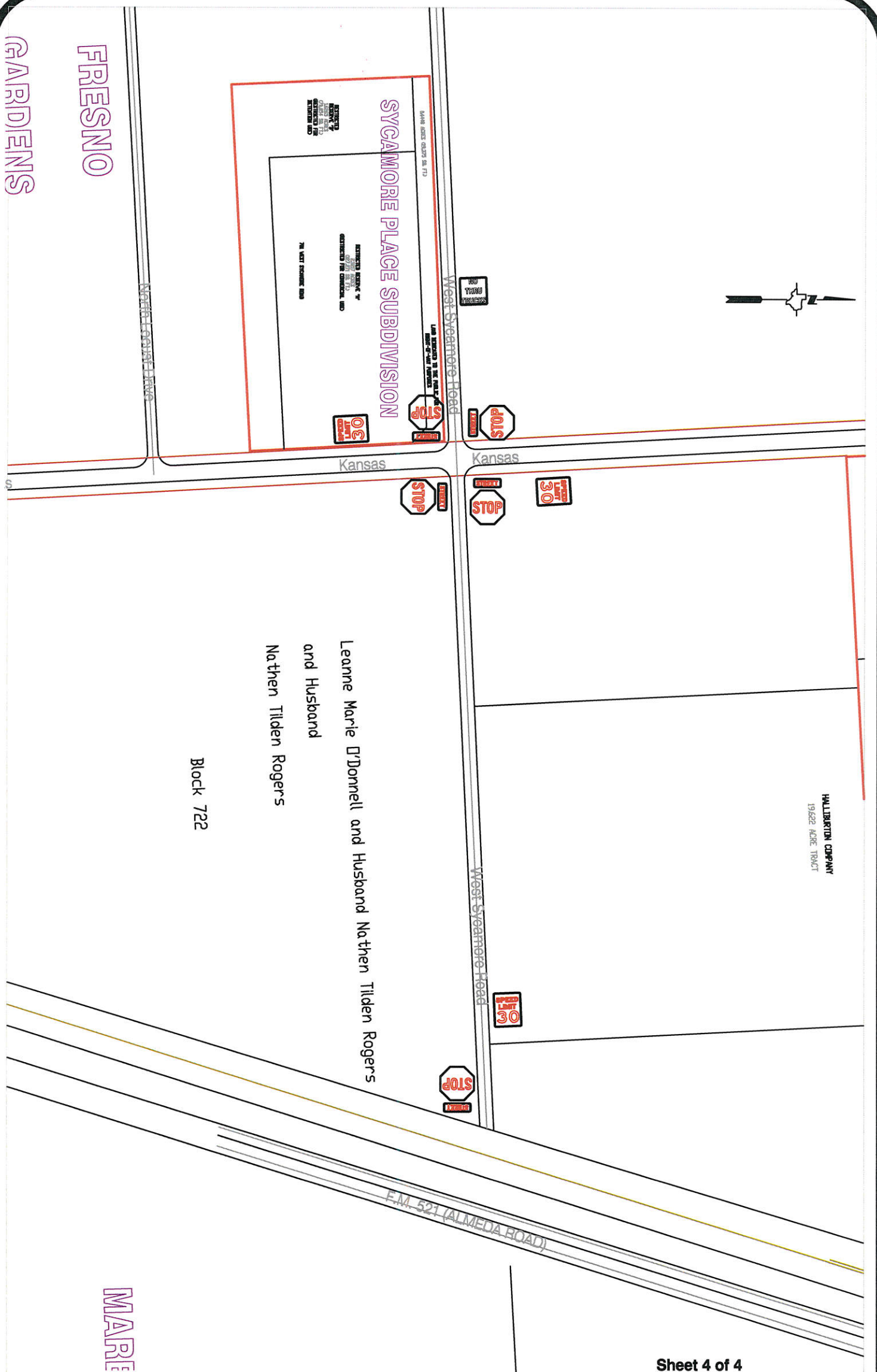
The purpose of this traffic control plan is to establish traffic control for West Sycamore Road.

Drawn By: L. Brdecka
Date: 1-23-18
Approved By: Chris Deballion, PE PTOE
Date: 1/23/18
Scale
1" = 200'-0"

**West Sycamore Road
Control Map and
Traffic Sign Layout**

Fort Bend County Engineering Dept.
301 Jackson Street
Richmond, Texas 77469

FRESNO
GARDENS



Sheet 4 of 4

Note:

The purpose of this traffic control plan is to establish traffic control for West Sycamore Road.

Drawn By: L. Brdecka

Date: 1-23-18

Approved By: Chris Debaillon, PE PTOE

Date: 1/23/18

Scale

1" = 200'-0"

**West Sycamore Road
Control Map and
Traffic Sign Layout**

Fort Bend County Engineering Dept.
301 Jackson Street
Richmond, Texas 77469