



Fort Bend County Engineering
FORT BEND COUNTY, TEXAS

Richard W. Stolleis, P.E.
County Engineer

January 11, 2018

Commissioner Vincent M. Morales Jr.
Fort Bend County Precinct 1
1517 Eugene Heimann Circle, Suite 300
Richmond, Texas 77469

**RE: Mobility Project: Sycamore Road (Mobility Project #13113)
West Sycamore Road (formerly Rabb Rd) from Shadow Haven Drive to Teal
Estates Boulevard, and from Teal Estates Boulevard to include the re-alignment of
roadway now called West Sycamore Road – adjustments of street lengths for the
County Road Log**

Dear Commissioner:

The roadway revisions to the County Road Log for Mobility Project #13113 are as follows:

- Rabb Road (change to West Sycamore Road) from Shadow Haven Drive to Teal Bend Blvd. within Teal Run, Sec 4 plat. 190.01 LF (.036 miles)
- Rabb Road (change to West Sycamore Road) from Teal Bend Blvd. to Teal Estates Blvd. 1,430.00 LF (.27 miles)
- Add: West Sycamore Road (realignment) from Teal Estates Blvd to Eaglewood Trail Dr. 847.80 LF (.16 miles)

NOTE: The portion of Rabb Road and West Sycamore that is being abandoned has been adjusted out with the revisions above.

Should you have any questions please do not hesitate to call me at 281-633-7508.

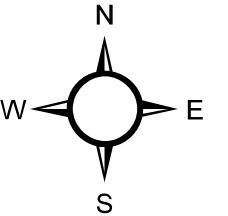
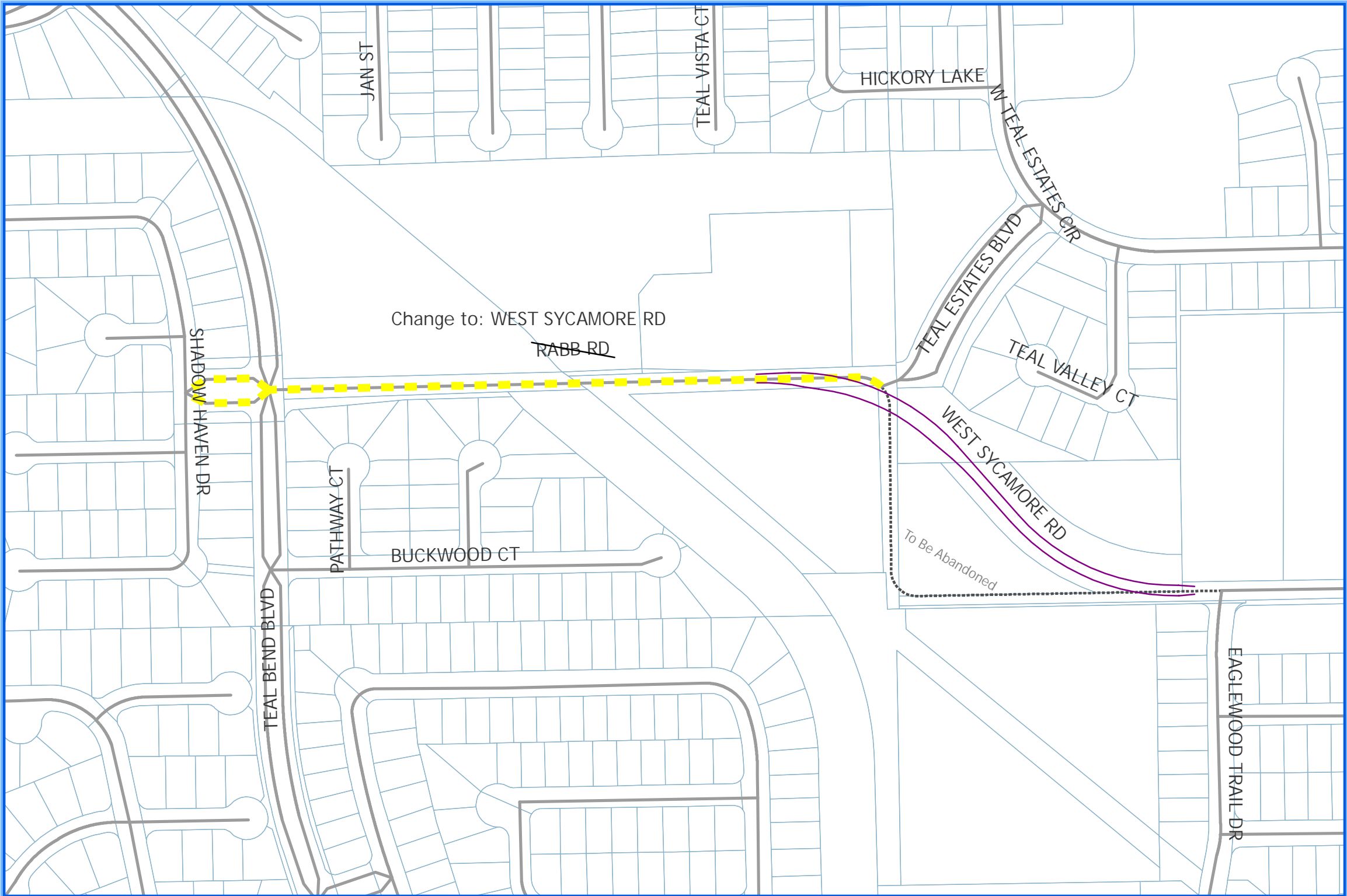
Sincerely,

J. Stacy Slawinski, P.E.
Assistant County Engineer - Projects

Attachment: Map

cc: Mr. Jerry Berry, Durwood Green Const. jagreene@durwoodgreene.com
Mr. Wesley Crawford, FBC Engineering
Mr. Brian Fields, FBC Road & Bridge
File

301 Jackson St., Suite 401, Richmond, TX 77469
Phone 281-633-7500




Re-Name
Rabb Rd.
From Shadow
Haven Dr.
To Teal
Estates Blvd.

Fort Bend County
Engineering
January, 11, 2018

Legend

- W Sycamore Realignment
- Proposed Name Change
- Roads
- To Be Abandoned
- Parcels



1 inch = 300 feet

LEGAL DISCLAIMER
This Geographic Information System (GIS) Data is a public resource of general information. The information contained was generated from GIS data maintained by Fort Bend County and different sources and agencies. The County of Fort Bend makes no warranty, representation, or guarantee as to the accuracy, completeness, or reliability of the information provided herein. The County of Fort Bend and its employees shall not be liable for any errors, omissions, or inaccuracies in the information provided regardless of how caused or any damages, injuries, or losses or not taken by any person relying on any information or data furnished herein. If any errors are identified, please contact the GIS Division of Fort Bend County Engineering at the map for correction.

FORT BEND COUNTY - ROAD ACCEPTANCE FORM

NAME OF SUBDIVISION: FBC MOBILITY PROJ (2013) SYCAMORE RD. #13113						DATE APPROVED: 1/23/2018		WORK REQ.#			
No.	Voter Box	Road Surface	Row Width	Pvmt. Width	N/S ZONE	STREET NAME	FROM	TO	FEET	MILES	Key Map
1						CHANGE FROM:					
2	1003	C	60	28	S	Rabb Road (within Teal Run, Sec. 4)	Shadow Haven Drive	Teal Bend Blvd.	190.01	0.04	651B
3						CHANGE TO:					
4	1003	C	150	100	S	West Sycamore Road	Shadow Haven Drive	Teal Bend Blvd.	190.01	0.04	651B
5											
6											
7						CHANGE FROM:					
8	1003	C	60	28	S	Rabb Road	End of W. Sycamore	Dead End	1430.00	0.27	651B
9						CHANGE TO:					
10	1003	C	60	28	S	West Sycamore Road	Teal Bend Blvd.	Teal Estates Blvd	1430.00	0.27	651B
11											
12						ADD: FBC MOBILITY PROJ (2013) Sycamore Rd. #13113 REALIGNMENT					
13	1003	C	120	48	S	West Sycamore Road	Teal Bend Blvd.	Eaglewood Trail Drive	847.80	0.16	651B
14											
15											
16											
17											
18											
19											
20											