



Fort Bend County Engineering
FORT BEND COUNTY, TEXAS

Richard W. Stolleis, P.E.
County Engineer

January 11, 2018

Commissioner Vincent M. Morales Jr.
Fort Bend County Precinct 1
1517 Eugene Heimann Circle, Suite 300
Richmond, Texas 77469

**RE: Re-name a portion of Rabbs Road to West Sycamore Road
(from Shadow Haven Drive to Teal Estates Boulevard)
Mobility Project: Sycamore Road (Mobility Project #13113)**

Dear Commissioner:

Fort Bend County Engineering requests to re-name a portion of Rabbs Road to West Sycamore Road. The limits are from Shadow Haven Drive to Teal Estates Boulevard.

A copy of the map is attached for your review. The public hearing date for acceptance of the change is being scheduled on the January 23, 2018 Commissioners Court agenda.

Should you have any questions please do not hesitate to call me at 281-633-7508.

Sincerely,

A handwritten signature in blue ink, appearing to read "J. Slawinski", is written over the word "Sincerely,".

J. Stacy Slawinski, P.E.
Assistant County Engineer - Projects

Attachment: Map

cc: Mr. Jerry Berry, Durwood Green Const. jagreene@durwoodgreene.com
Mr. Wesley Crawford, FBC Engineering
Mr. Brian Fields, FBC Road & Bridge
File

301 Jackson St., Suite 401, Richmond, TX 77469
Phone 281-633-7500



**Fort Bend County Addressing Committee
Name Change or Range Change
REQUEST FORM**

This form has been created in order to assist the GIS division in expediting requests from Fort Bend residents or Fort Bend County Addressing Committee members regarding existing street name changes or address range changes within Fort Bend County.

Name of Primary Individual Requesting change: Stacy Slawinski, Mobility Project #13113

Individual's status: ☐ Resident ☒ Addressing Committee Member

Address of individual Requesting change: 301 Jackson St, Richmond, TX 77469

Phone number: (281) 633-7508 w

Type of change desired:

☒ Road Name Change

Name of the existing Fort Bend County Road: Rabb Rd (from Shadow Haven Dr to Teal Estates Blvd)

Suggested New Name of County Road: W Sycamore Rd

☐ Address Range Change

Name of the existing Fort Bend County Road: _____



Existing Address Range: (lower-left)|(lower-right),(upper-left)|(upper-right)

____ | _____, _____ | _____

Suggested Address Range: (lower-left)|(lower-right),(upper-left)|(upper-right)

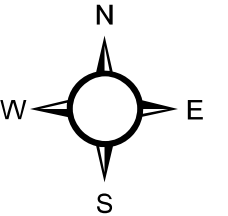
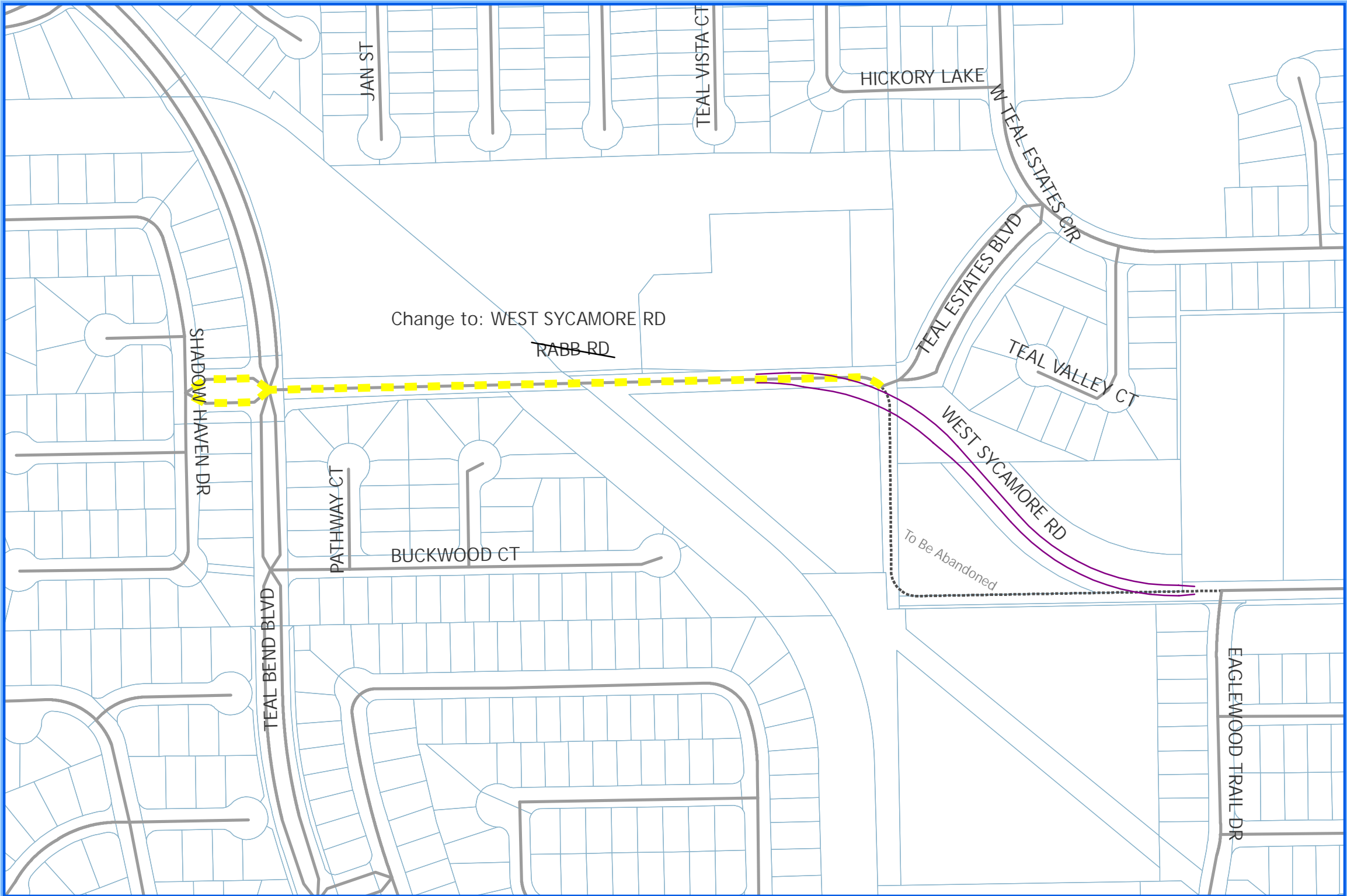
____ | _____, _____ | _____

Information and Signatures of ALL Residents that live on the Proposed Change Road and are

Name of Resident	Address	Phone Number	I am for the Change	Signature of Resident
FBC MUD # 23	1570 RABB RD	(281) 860-6400	✓	
FBC MUD # 23	1578 RABB RD	(281) 860-6400	✓	

Please complete this form in its entirety and either email the form back to Mr. Michael Wainright (Michael.Wainright@fortbendcountytexas.gov), or mail it to him at:

Mr. Michael Wainright (GIS)
301 Jackson St., Suite 401
Richmond, TX 77469
281-633-7512




Re-Name
Rabb Rd.
From Shadow
Haven Dr.
To Teal
Estates Blvd.

Fort Bend County
Engineering
January, 11, 2018

Legend

- W Sycamore Realignment
- Proposed Name Change
- Roads
- To Be Abandoned
- Parcels



1 inch = 300 feet

LEGAL DISCLAIMER
This Geographic Information System (GIS) Data is a public resource of general information. The information contained was generated from GIS data maintained by Fort Bend County and different sources and agencies. The County of Fort Bend makes no warranty, representation, or guarantee as to the accuracy, completeness, or reliability of the information provided herein. The County of Fort Bend and its employees shall not be liable for any errors, omissions, or inaccuracies in the information provided regardless of how caused or any damages, injuries, or losses or not taken by any person relying on any information or data furnished within. If any errors are identified, please contact the GIS Division of Fort Bend County Engineering as they may be corrected.