



**PERMIT APPLICATION REVIEW FORM FOR  
CABLE, CONDUIT, AND POLE LINE ACTIVITY  
IN FORT BEND COUNTY**

**Fort Bend County  
Engineering Department**  
301 Jackson Suite 401  
Richmond, Texas 77469  
281.633.7500  
[Permits@fortbendcountytx.gov](mailto:Permits@fortbendcountytx.gov)

- Right of Way Permit**  
 **Commercial Driveway Permit**

Permit No: 2017-16894

The following "Notice of Proposed Cable, Conduit, and/or Pole Line activity in Fort Bend County" and accompanying attachments have been reviewed and the notice conforms to appropriate regulations set by Commissioner's Court of Fort Bend County, Texas.

**(1) COMPLETE APPLICATION FORM:**

- a. Name of road, street, and/or drainage ditch affected.  
 b. Vicinity map showing course of directions  
 c. Plans and specifications

**(2) BOND:**

- County Attorney, approval when applicable.
- Perpetual bond currently posted.      Bond No: \_\_\_\_\_      Amount: \_\_\_\_\_
- Performance bond submitted.      Bond No: XXXXXXXXXX      Amount: \$67,433.36
- Cashier's Check      Check No: \_\_\_\_\_      Amount: \_\_\_\_\_

**(3) DRAINAGE DISTRICT APPROVAL (WHEN APPLICABLE):**

\_\_\_\_\_  
Drainage District Approval

\_\_\_\_\_  
Date

**We have reviewed this project and agree it meets minimum requirements.**

*Charles O. Ay*

\_\_\_\_\_  
Permit Administrator

11/6/2017

\_\_\_\_\_  
Date



**REVIEW BY FORT BEND COUNTY  
COMMISSIONERS COURT**

**Fort Bend County  
Engineering Department**  
301 Jackson Suite 401  
Richmond, Texas 77469  
281.633.7500  
[Permits@fortbendcountytx.gov](mailto:Permits@fortbendcountytx.gov)

**Right of Way Permit**

**Commercial Driveway Permit**

Permit No: 2017-16894

**Applicant:** Hurtado Construction Company

**Job Location Site:** A Myers Road, Rosenberg, TX 77471

**Bond No.**                      **Date of Bond:** 11/3/2017 **Amount:** \$67,433.36

The above applicant came to make use of certain Fort Bend County property subject to, "The Order Regulating the Laying, Construction, Maintenance, and Repair of Buried Cables, Conduits, and Pole Lines, In, Under, Across or Along Roads, Streets, Highways, and Drainage Ditches in Fort Bend County, Texas, Under the Jurisdiction of the Commissioners Court of Fort Bend County, Texas," as passed by the Commissioners Court of Fort Bend County, Texas, of the Minutes of the Commissioners Court of Fort Bend County, Texas, to the extent that such order is not inconsistent with Chapter 181, Vernon's Texas Statutes and Codes Annotated.


**Notes:**

1. Evidence of review by the Commissioners Court must be kept on the job site and failure to do so constitutes grounds for job shutdown.
2. Written notices are required:
  - a. 48 hours in advance of construction start up, and
  - b. When construction is completed and ready for final inspection, submit notification to Permit Administrator thru [MyGovernmentOnline.org](http://MyGovernmentOnline.org) portal.
3. This permit expires one (1) year from date of permit if construction has not commenced.

On this 14th day of November, 2017, Upon Motion of Commissioner \_\_\_\_\_, seconded by Commissioner \_\_\_\_\_, duly put and carried, it is ORDERED, ADJUDGED AND DECREED that said notice of said above purpose is hereby acknowledged by the Commissioners Court of Fort Bend County, Texas, and that said notice be placed on record according to the regulation order thereof.

**Signature**

Presented to Commissioners Court and approved.

By:   
County Engineer

Date Recorded \_\_\_\_\_ Comm. Court No. \_\_\_\_\_

By: N/A  
Drainage District Engineer/Manager

Clerk of Commissioners Court

By: \_\_\_\_\_  
Deputy

**PERFORMANCE BOND COVERING ALL CABLE, CONDUIT AND/OR POLE LINE  
ACTIVITY IN, UNDER, ACROSS OR ALONG FORT BEND COUNTY ROAD**

AUTHORIZED

BOND NO. [REDACTED]

THE STATE OF TEXAS §

KNOW ALL MEN BY THESE PRESENTS:

COUNTY OF FORT BEND §

THAT WE, Hurtado Construction Company whose address is 5629 FM 359 RD. S. Brookshire, TX 77423 Texas, hereinafter called the Principal, And Liberty Mutual Insurance Company, a Corporation existing under and by virtue of the laws of the state of MA and authorized to do an indemnifying business in the state of Texas, and whose principal office is located at 175 Berkeley St, Boston, MA 02116, whose officer residing in the State of Texas, authorized to accept service in all suits and actions brought whining said state is \* see below and Whose address is 211 East 7th Street., Suite 620, Austin, Texas 78701, (866) 403-5272, hereinafter called the Surety, and held and firmly bound unto, Robert e. Hebert, County Judge of Fort Bend County, Texas, or his successors in office, in the full sum of \*\*see below Dollars (\$ 67,433.36 ) current, lawful money of the United States of America, to be paid to said Robert E. Hebert, County Judge of Fort Bend County, Texas, or his successors in office, to which payment well and truly to be made and done, we, the undersigned, bind ourselves and each of us, our heirs, executors, administrators, successors, assigns, and legal representatives, jointly and severally, by these presents.

THE CONDITION OF THIS BOND IS SUCH THAT, WHEREAS, the above bounden principal contemplates laying, constructing, maintaining and/or repairing one or more cables, conduits, and/or pole lines in, under, across and/or along roads, streets and highways, commercial driveway and median openings or modifications in the County of Fort Bend, and the State of Texas, under the jurisdiction of the Commissioners' Court of Fort Bend County, Texas, pursuant to the Commissioners' Court order adopted on the 1st day of December, A.D. 1980, recorded in Volume 13, of the Commissioners' Court Minutes of Fort Bend County, Texas, regulating same, which Commissioners' Court order is hereby referred to and made a part hereof for all purposes as though fully set out herein;

AND WHEREAS, the principal desires to provide Fort Bend County with a performance bond covering all such cable, conduit and/or pole line activity, commercial driveway and median openings or modifications;

NOW, THEREFORE, if the above bounden principal shall faithfully perform all its cable, conduit and/or pole line activity (including, but not limited to the laying, construction, maintenance and/or repair of cables, conduits and/or pole lines) in, under, across and/or along roads, streets and highways, commercial driveway and median openings or modifications in the County of Fort Bend and State of Texas, under the jurisdiction of the Commissioners Court of Fort Bend County, Texas, pursuant to and in accordance with minimum requirements and conditions of the above mentioned Commissioners' Court order set forth and specified to be by said principal done and performed, at the time and in the manner therein specified, and shall pay over and make good and reimburse Fort Bend County, all loss and damages which Fort Bend County may sustain by reason of any failure or default on the part of said principal, then this obligation shall be null and void, otherwise to remain in full force and effect.

This bond is payable at the County Courthouse in the County of Fort Bend and State of Texas.

It is understood that at any time Fort Bend County deems itself insecure under this bond, it may require further and/or additional bonds of the principal.

EXECUTED this 3rd day of November, 2017.

Hurtado Construction Company  
PRINCIPAL  
BY   
Liberty Mutual Insurance Company  
SURETY  
  
BY Denise Raker, Attorney-in-Fact

**THIS POWER OF ATTORNEY IS NOT VALID UNLESS IT IS PRINTED ON RED BACKGROUND.**

This Power of Attorney limits the acts of those named herein, and they have no authority to bind the Company except in the manner and to the extent herein stated.

Certificate No. 7547900

Liberty Mutual Insurance Company  
The Ohio Casualty Insurance Company West American Insurance Company

**POWER OF ATTORNEY**

KNOWN ALL PERSONS BY THESE PRESENTS: That The Ohio Casualty Insurance Company is a corporation duly organized under the laws of the State of New Hampshire, that Liberty Mutual Insurance Company is a corporation duly organized under the laws of the State of Massachusetts, and West American Insurance Company is a corporation duly organized under the laws of the State of Indiana (herein collectively called the "Companies"), pursuant to and by authority herein set forth, does hereby name, constitute and appoint, David Stephen Wightman; Denise Raker; Jo Ann Parker

all of the city of Houston, state of TX each individually if there be more than one named, its true and lawful attorney-in-fact to make, execute, seal, acknowledge and deliver, for and on its behalf as surety and as its act and deed, any and all undertakings, bonds, recognizances and other surety obligations, in pursuance of these presents and shall be as binding upon the Companies as if they have been duly signed by the president and attested by the secretary of the Companies in their own proper persons.

IN WITNESS WHEREOF, this Power of Attorney has been subscribed by an authorized officer or official of the Companies and the corporate seals of the Companies have been affixed thereto this 17th day of November, 2016.



The Ohio Casualty Insurance Company  
Liberty Mutual Insurance Company  
West American Insurance Company

By: David M. Carey  
David M. Carey, Assistant Secretary

STATE OF PENNSYLVANIA ss  
COUNTY OF MONTGOMERY

On this 17th day of November, 2016, before me personally appeared David M. Carey, who acknowledged himself to be the Assistant Secretary of Liberty Mutual Insurance Company, The Ohio Casualty Company, and West American Insurance Company, and that he, as such, being authorized so to do, execute the foregoing instrument for the purposes therein contained by signing on behalf of the corporations by himself as a duly authorized officer.

IN WITNESS WHEREOF, I have hereunto subscribed my name and affixed my notarial seal at King of Prussia, Pennsylvania, on the day and year first above written.



COMMONWEALTH OF PENNSYLVANIA  
Notarial Seal  
Teresa Pastella, Notary Public  
Upper Merion Twp., Montgomery County  
My Commission Expires March 28, 2017  
Member, Pennsylvania Association of Notaries

By: Teresa Pastella  
Teresa Pastella, Notary Public

This Power of Attorney is made and executed pursuant to and by authority of the following By-laws and Authorizations of The Ohio Casualty Insurance Company, Liberty Mutual Insurance Company, and West American Insurance Company which resolutions are now in full force and effect reading as follows:

**ARTICLE IV – OFFICERS** – Section 12. Power of Attorney. Any officer or other official of the Corporation authorized for that purpose in writing by the Chairman or the President, and subject to such limitation as the Chairman or the President may prescribe, shall appoint such attorneys-in-fact, as may be necessary to act in behalf of the Corporation to make, execute, seal, acknowledge and deliver as surety any and all undertakings, bonds, recognizances and other surety obligations. Such attorneys-in-fact, subject to the limitations set forth in their respective powers of attorney, shall have full power to bind the Corporation by their signature and execution of any such instruments and to attach thereto the seal of the Corporation. When so executed, such instruments shall be as binding as if signed by the President and attested to by the Secretary. Any power or authority granted to any representative or attorney-in-fact under the provisions of this article may be revoked at any time by the Board, the Chairman, the President or by the officer or officers granting such power or authority.

**ARTICLE XIII – Execution of Contracts – SECTION 5. Surety Bonds and Undertakings.** Any officer of the Company authorized for that purpose in writing by the chairman or the president, and subject to such limitations as the chairman or the president may prescribe, shall appoint such attorneys-in-fact, as may be necessary to act in behalf of the Company to make, execute, seal, acknowledge and deliver as surety any and all undertakings, bonds, recognizances and other surety obligations. Such attorneys-in-fact subject to the limitations set forth in their respective powers of attorney, shall have full power to bind the Company by their signature and execution of any such instruments and to attach thereto the seal of the Company. When so executed such instruments shall be as binding as if signed by the president and attested by the secretary.

**Certificate of Designation** – The President of the Company, acting pursuant to the Bylaws of the Company, authorizes David M. Carey, Assistant Secretary to appoint such attorneys-in-fact as may be necessary to act on behalf of the Company to make, execute, seal, acknowledge and deliver as surety any and all undertakings, bonds, recognizances and other surety obligations.

**Authorization** – By unanimous consent of the Company's Board of Directors, the Company consents that facsimile or mechanically reproduced signature of any assistant secretary of the Company, wherever appearing upon a certified copy of any power of attorney issued by the Company in connection with surety bonds, shall be valid and binding upon the Company with the same force and effect as though manually affixed.

I, Renee C. Llewellyn, the undersigned, Assistant Secretary, The Ohio Casualty Insurance Company, Liberty Mutual Insurance Company, and West American Insurance Company do hereby certify that the original power of attorney of which the foregoing is a full, true and correct copy of the Power of Attorney executed by said Companies, is in full force and effect and has not been revoked.

IN TESTIMONY WHEREOF, I have hereunto set my hand and affixed the seals of said Companies this 3rd day of November, 2017.



By: Renee C. Llewellyn  
Renee C. Llewellyn, Assistant Secretary

Not valid for mortgage, note, loan, letter of credit, currency rate, interest rate or residual value guarantees.

To confirm the validity of this Power of Attorney call 1-610-832-8240 between 9:00 am and 4:30 pm EST on any business day.



## TEXAS IMPORTANT NOTICE

To obtain information or make a complaint:

You may call toll-free for information or to make a complaint at  
1-877-751-2640

You may also write to:

Interchange Corporate Center  
450 Plymouth Road, Suite 400  
Plymouth Meeting, PA 19462-1644

You may contact the Texas Department of Insurance to obtain information on companies, coverages, rights or complaints at  
1-800-252-3439

You may write the Texas Department of Insurance  
Consumer Protection (111-1A)  
P. O. Box 149091  
Austin, TX 78714-9091  
FAX: (512) 490-1007  
Web: <http://www.tdi.texas.gov>  
E-mail: [ConsumerProtection@tdi.texas.gov](mailto:ConsumerProtection@tdi.texas.gov)

### PREMIUM OR CLAIM DISPUTES:

Should you have a dispute concerning your premium or about a claim you should first contact the agent or call 1-800-843-6446. If the dispute is not resolved, you may contact the Texas Department of Insurance.

### ATTACH THIS NOTICE TO YOUR POLICY:

This notice is for information only and does not become a part or condition of the attached document.

## TEXAS AVISO IMPORTANTE

Para obtener informacion o para someter una queja:

Usted puede llamar al numero de telefono gratis para informacion o para someter una queja al  
1-877-751-2640

Usted tambien puede escribir a:

Interchange Corporate Center  
450 Plymouth Road, Suite 400  
Plymouth Meeting, PA 19462-1644

Puede comunicarse con el Departamento de Seguros de Texas para obtener informacion acerca de companias, coberturas, derechos o quejas al  
1-800-252-3439

Puede escribir al Departamento de Seguros de Texas  
Consumer Protection (111-1A)  
P. O. Box 149091  
Austin, TX 78714-9091  
FAX # (512) 490-1007  
Web: <http://www.tdi.texas.gov>  
E-mail: [ConsumerProtection@tdi.texas.gov](mailto:ConsumerProtection@tdi.texas.gov)

### DISPUTAS SOBRE PRIMAS O RECLAMOS:

Si tiene una disputa concerniente a su prima o a un reclamo, debe comunicarse con el agente o primero. Si no se resuelve la disputa, puede entonces comunicarse con el departamento (TDI)

### UNA ESTE AVISO A SU POLIZA:

Este aviso es solo para proposito de informacion y no se convierte en parte o condicion del documento adjunto.




# BRAZOSPORT WATER AUTHORITY NORTHERN REGIONAL PIPELINE SEGMENT 5 (FM 762)

## PROJECT No 111014-05

### JUNE 2017

**FORT BEND COUNTY ENGINEER**  
 INCORPORATED  
 111014-05  
 DATE 8/24/17

THIS COMMUNICATION AND CONTRACTOR'S  
 SHALL BE FOR INFORMATION ONLY. CONTRACTOR  
 SHALL BE RESPONSIBLE FOR OBTAINING ALL NECESSARY  
 PERMITS AND APPROVALS FROM ALL AFFECTED AGENCIES.  
 THIS DRAWING IS FOR INFORMATION ONLY. CONTRACTOR  
 SHALL BE RESPONSIBLE FOR OBTAINING ALL NECESSARY  
 PERMITS AND APPROVALS FROM ALL AFFECTED AGENCIES.  
 APPROVED: [Signature]  
 DATE 8/24/17



VICINITY MAP  
NOT TO SCALE




LOCATION MAP  
NOT TO SCALE

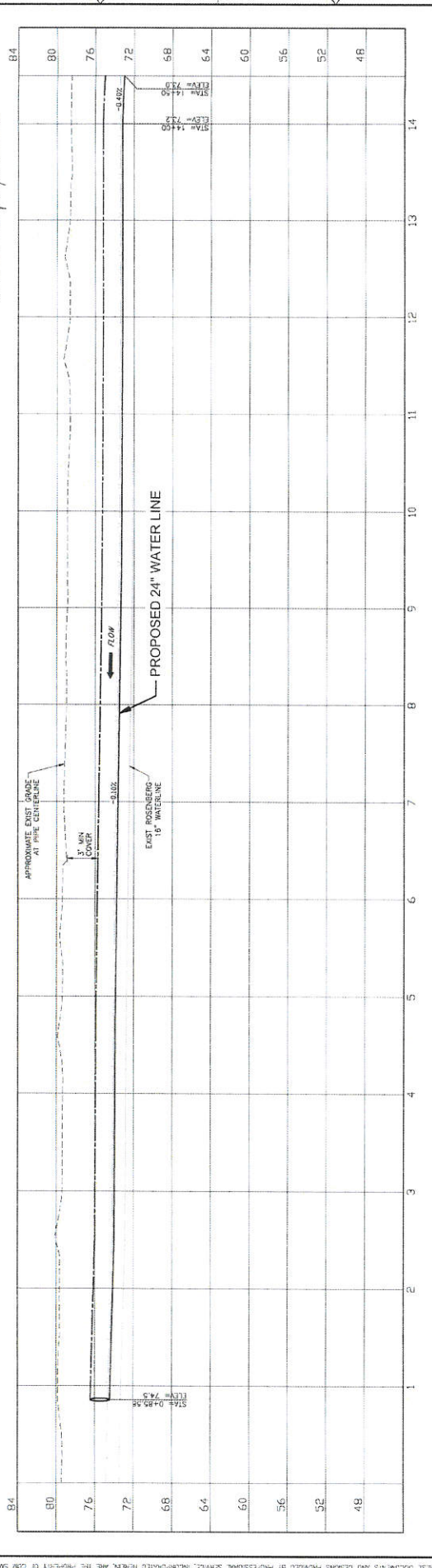
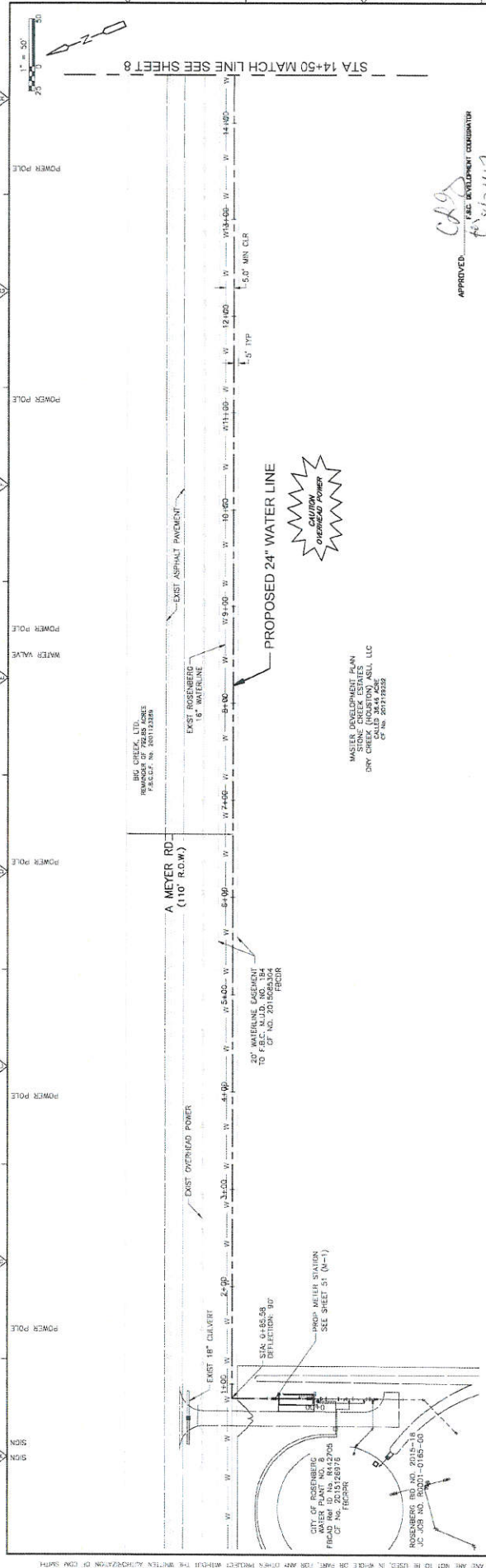
- BOARD MEMBERS**  
 JUAN LONGORIA III  
 JESSE KNIGHT  
 CARL MORRISON  
 OVALDO DUARTE  
 MORRIS T. MASSINGILL  
 JOE DAMIAN  
 KENNY HAYS
- GENERAL MANAGER**  
 RONNIE WOODRUFF
- PRESIDENT - LAKE JACKSON**  
**VICE PRESIDENT - BRAZORIA**  
**SECRETARY - OYSTER CREEK**  
**ASSISTANT SECRETARY - RICHWOOD**  
**DIRECTOR - ANGLETON**  
**DIRECTOR - CLUTE**  
**DIRECTOR - FREEPORT**

PREPARED BY: [Signature]  
 DATE 6-21-17



PREPARED BY: [Signature]  
 DATE 6/20/17





APPROVED: *C.A.G.*  
 DATE: 8/24/17  
 REG. DEVELOPMENT CONSULTANT

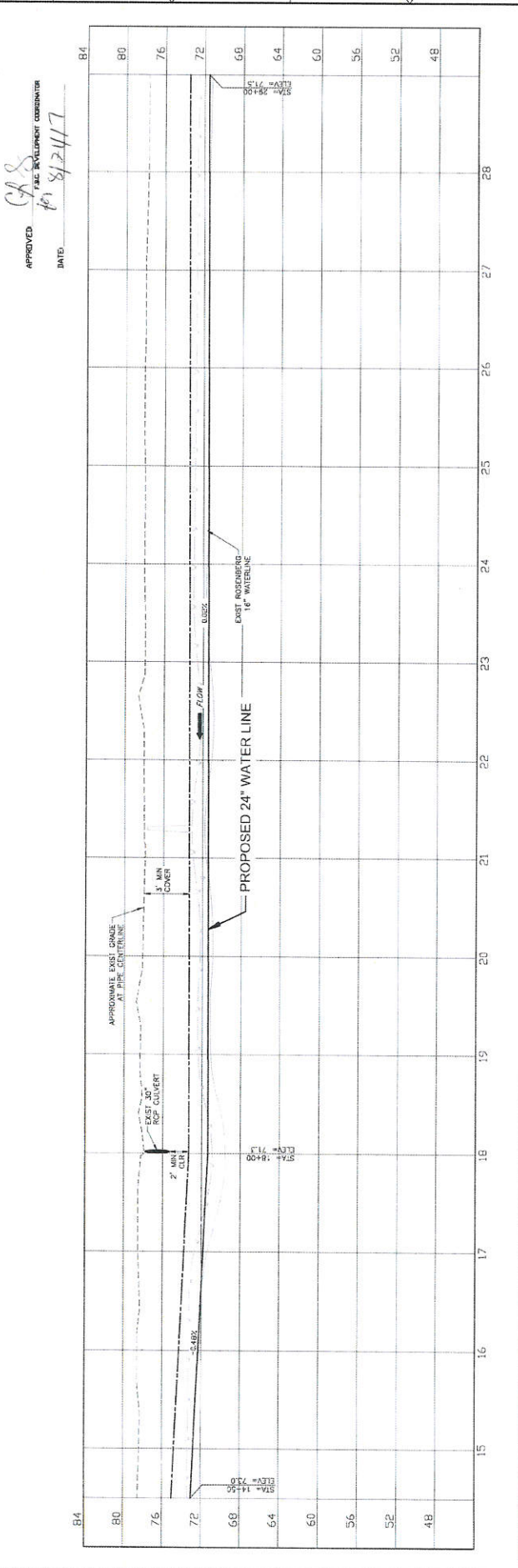

6502 ROSENBERG WATER AUTHORITY  
 NORTHERN REGIONAL PIPELINE  
 A MEYERS ROAD  
 STA 0+00 TO 14+50

CDM Smith  
 JUNE 2017  
 JUNE 2017

BWA WATER AUTHORITY  
 WILEY R. MARRIN  
 THOMAS  
 8/24/17

7 OF 63

THIS DRAWING IS THE PROPERTY OF CDM SMITH AND NOT TO BE USED, IN WHOLE OR PART, FOR ANY OTHER PROJECT WITHOUT THE WRITTEN AUTHORIZATION OF CDM SMITH.



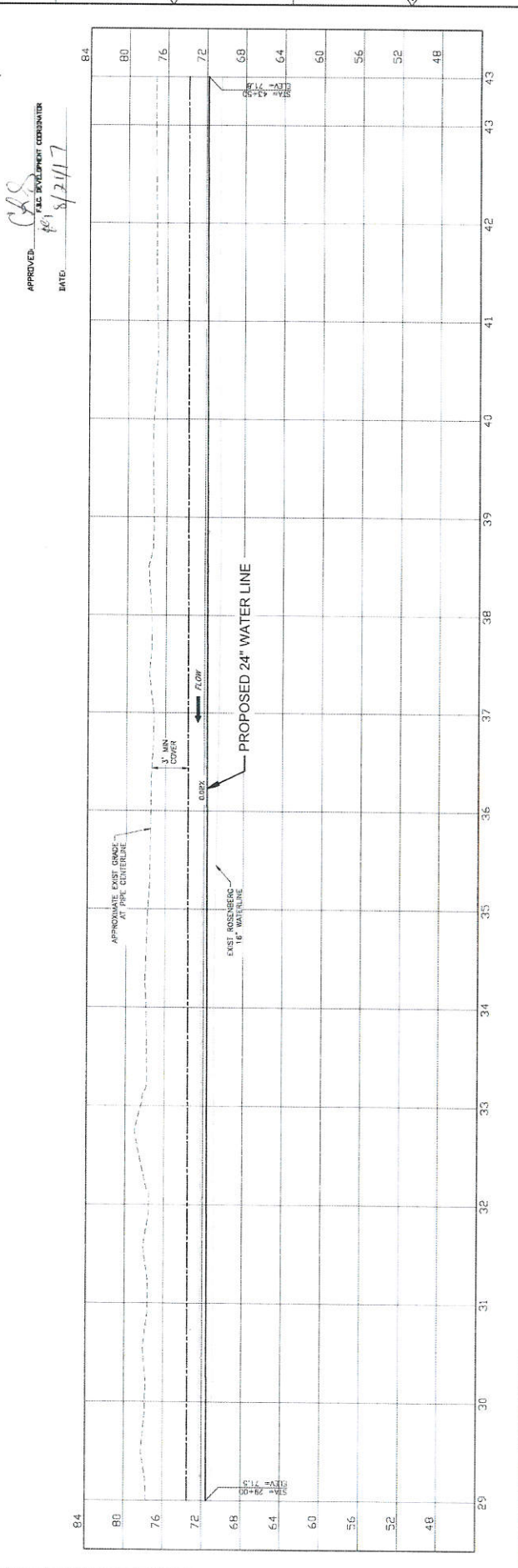
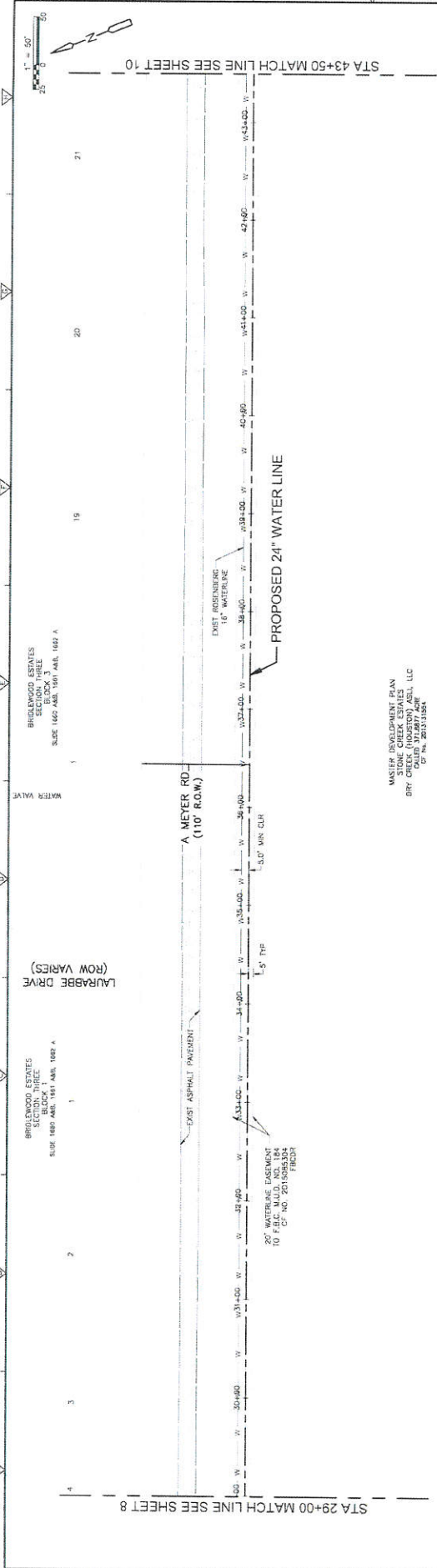
APPROVED: *CAS*  
 DATE: 8/24/17  
 PUBLIC DEVELOPMENT COMMISSION

MASTER DEVELOPMENT PLAN  
 DRY CREEK INDUSTRIAL ASHL, LLC  
 2010-2017  
 2018-2019

STA 14+50 MATCH LINE SEE SHEET 7  
 STA 29+00 MATCH LINE SEE SHEET 9

DESIGNED BY: <b>SMITH &amp; ASSOCIATES</b> SHEET NO: <b>14-01</b> CHECKED BY: <b>SMITH &amp; ASSOCIATES</b> APPROVED BY: <b>SMITH &amp; ASSOCIATES</b> DATE: <b>JUNE 2017</b>	<b>CDM Smith</b> 1100 N. GARDNER SUITE 100 DENVER, CO 80202 TEL: 303.733.4200 FAX: 303.733.4201	<b>BWA</b> BUREAU OF WATER AUTHORITY 1000 N. GARDNER SUITE 100 DENVER, CO 80202 TEL: 303.733.4200 FAX: 303.733.4201
PROJECT NO: <b>14-01</b> SHEET NO: <b>14-01</b> DATE: <b>JUNE 2017</b>	<b>REVISIONS</b>	<b>8 OF 63</b> <b>C-2</b>

© 2017 CDM SMITH. ALL RIGHTS RESERVED. THESE DOCUMENTS AND DESIGNS ARE THE PROPERTY OF CDM SMITH AND ARE NOT TO BE USED, IN WHOLE OR IN PART, FOR ANY OTHER PROJECT WITHOUT THE WRITTEN AUTHORIZATION OF CDM SMITH.



APPROVED: *[Signature]*  
 DATE: 8/2/17

MASTER DEVELOPMENT PLAN  
 STONE CREEK ESTATES  
 DRY CREEK SUBDIVISION, L.L.C.  
 OF N.W. 20131284

BRIDLEWOOD ESTATES  
 SECTION THREE  
 SLIDE 1402 A&B, 1891 A&B, 1892 A

LAURABBE DRIVE  
 (ROW VARIES)

BRIDLEWOOD ESTATES  
 SECTION THREE  
 SLIDE 1882 A&B, 1891 A&B, 1892 A

20' WATERLINE EASEMENT  
 TO FIELD NO. 184  
 OF N.W. 20131284

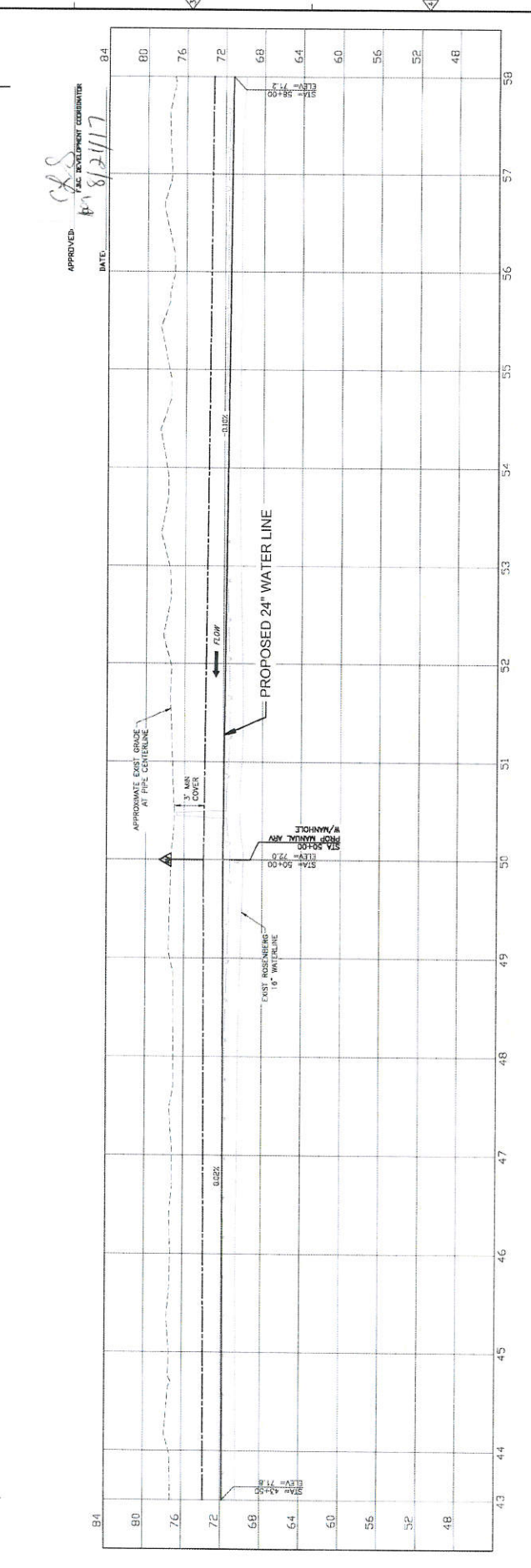
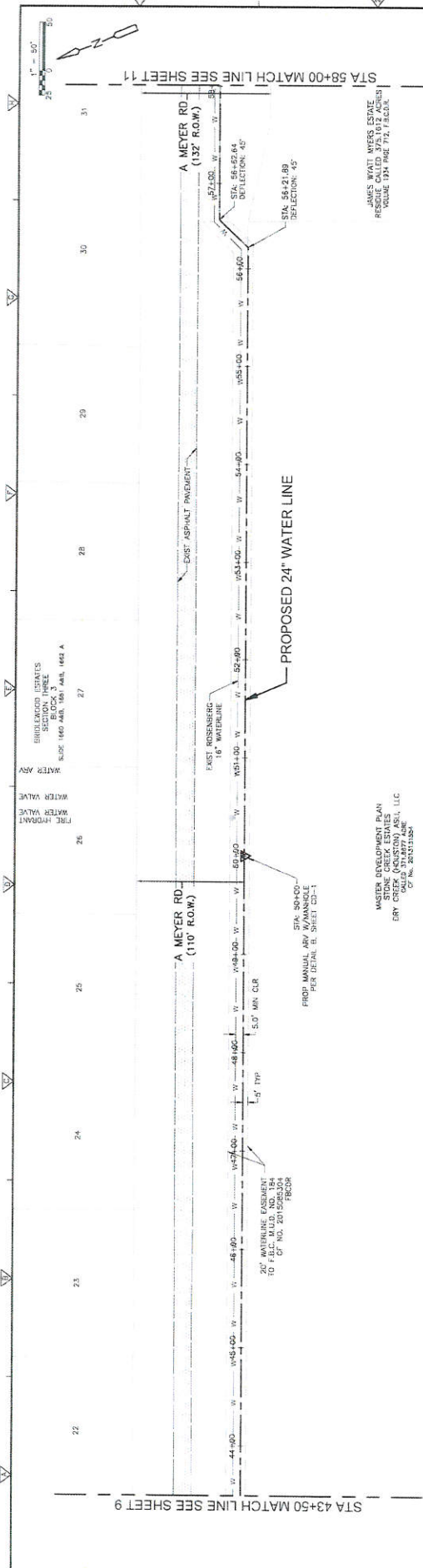
STA 29+00 MATCH LINE SEE SHEET 8

STA 43+50 MATCH LINE SEE SHEET 10

1" = 50'

ALL RIGHTS RESERVED. THESE DOCUMENTS, THEIR CONTENTS AND DESIGNS ARE THE PROPERTY OF CDM SMITH AND ARE NOT TO BE USED, IN WHOLE OR IN PART, FOR ANY OTHER PROJECT WITHOUT THE WRITTEN AUTHORIZATION OF CDM SMITH.

PROJECT NO. 1316-000 SHEET NO. C-3 DATE: 8/2/17 FILE NAME: 12541-C-001.DWG			BRAZOSPORT WATER AUTHORITY NORTHERN REGIONAL PIPELINE SECTION 3 (OF 7/23) A MEYERS ROAD STA 29+00 TO 43+50		DESIGNED BY: J. JOHNSON & AMEN DRAWN BY: J. JOHNSON CHECKED BY: J. JOHNSON APPROVED BY: J. JOHNSON DATE: JUNE 2017	NO. DATE (Revised) REVISIONS
-------------------------------------------------------------------------------------	--	--	------------------------------------------------------------------------------------------------------------------------	--	--------------------------------------------------------------------------------------------------------------------------------	------------------------------



APPROVED: *[Signature]*  
 DATE: 8/2/17

MASTER DEVELOPMENT PLAN  
 FOR THE BRAGGSPORT WATER AUTHORITY  
 ERY CREEK (NORTH) MAINLINE, LLC  
 OF THE DEVELOPMENT

ENGINEER'S SEAL  
 SECTION THREE  
 NO. 1602 APR. 1007 APR. 1623 A

EXIST. ASPHALT PAVEMENT  
 PROPOSED 24\"/>

EXIST. ROSENBERG 16\"/>

PROPOSED 24\"/>

EXIST. ROSENBERG 16\"/>

PROPOSED 24\"/>

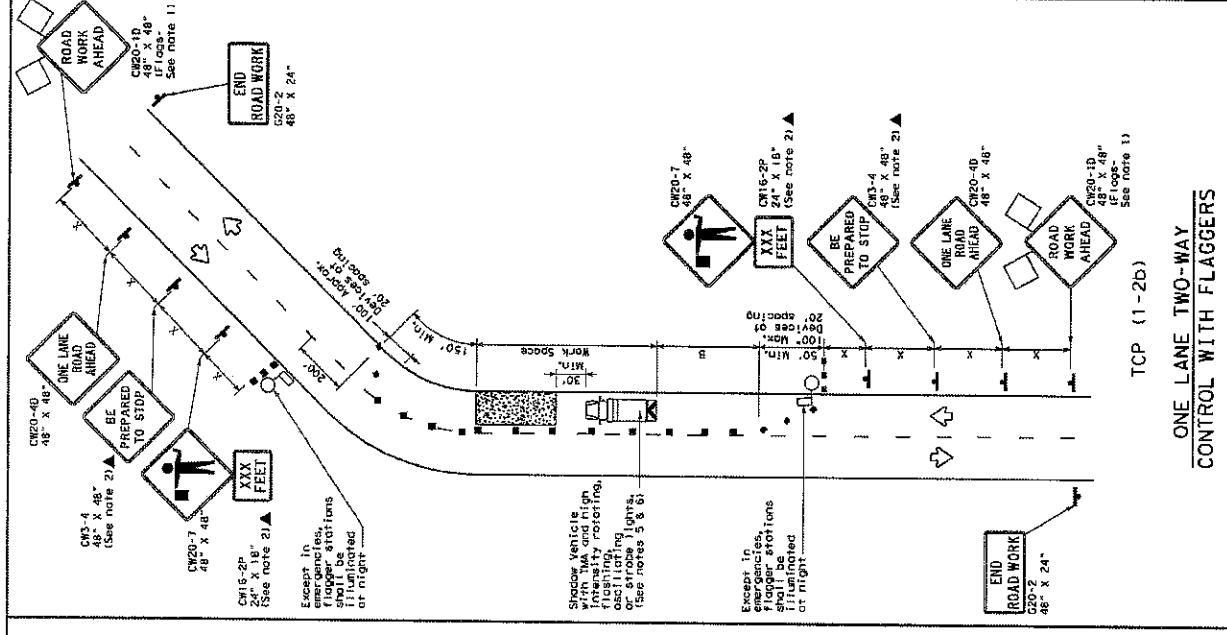
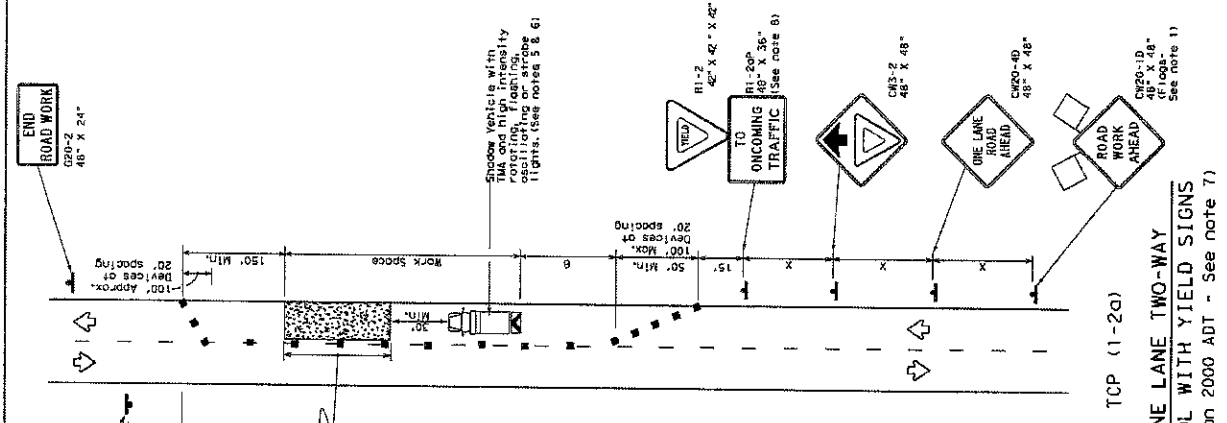
REVISIONS NO. DATE DRAWN BY 10 08/02/17 JAC	PROJECT NO. 13317-C-001204 SHEET NO. C-4 OF 03
BRAGGSPORT WATER AUTHORITY NORTHERN REGIONAL PIPELINE (SEGMENT 3 OF 800) A MEYERS ROAD STA 43+50 TO 58+00	
DESIGNED BY: J. J. JONES CHECKED BY: J. J. JONES APPROVED BY: J. J. JONES DATE: 08/02/17	JONES   CARTER ENGINEERS & ARCHITECTS 1000 W. 10TH ST., SUITE 200 WASHINGTON, NC 27583 TEL: 919.733.8000

© 2017 CDM Smith. All rights reserved. These documents and designs prepared by professional service incorporated herein are the property of CDM Smith and are not to be used, in whole or in part, for any other project without the written authorization of CDM Smith.





DATE: \_\_\_\_\_  
 DRAWN BY: \_\_\_\_\_  
 CHECKED BY: \_\_\_\_\_  
 APPROVED BY: \_\_\_\_\_



**LEGEND**

Type 3 Barricade	Channelizing Devices
Heavy Work Vehicle	Traffic Warning Attenuator (TWA)
Portable Mounted Flashing Arrow Board	Portable Changeable Message Sign (PCMS)
Sign	Traffic Flow
Flag	Flagger

Worked Speed * (mi/hr)	Minimum Taper Lengths (ft)	Minimum Spacing of Taper (ft)	Minimum Spacing of Channelizing Device (ft)	Minimum Spacing of Barricade (ft)	Minimum Spacing of Sign (ft)	Minimum Spacing of Barricade (ft)
30	150'	180'	30'	60'	120'	90'
35	150'	180'	30'	70'	160'	200'
40	205'	225'	35'	70'	160'	250'
45	265'	295'	40'	80'	240'	305'
50	450'	495'	45'	90'	320'	380'
55	550'	600'	50'	100'	400'	425'
60	600'	660'	55'	110'	500'	495'
65	650'	715'	60'	120'	600'	570'
70	700'	770'	65'	130'	700'	645'
75	750'	825'	70'	140'	800'	720'
80	800'	880'	75'	150'	900'	800'
85	850'	940'	80'	160'	1000'	880'
90	900'	1000'	85'	170'	1100'	960'
95	950'	1060'	90'	180'	1200'	1040'
100	1000'	1120'	95'	190'	1300'	1120'

\* Conventional Roads Only  
 \*\* Taper lengths have been rounded off.  
 † Length of taper (T) = width of offset (F) x posted speed (M)

**TYPICAL USAGE**

MOBILE	SHORT DURATION	INTERMEDIATE	LONG TERM STATIONARY
✓	✓	✓	✓

**GENERAL NOTES**

- Flags attached to signs where they are required.
- All traffic control devices illustrated are required, except those denoted with the triangle symbol may be omitted when stated elsewhere in the plans or for routine maintenance work, when approved by the Engineer.
- Sign spacing may be increased or an additional "ROAD WORK AHEAD" sign may be used if advance warning ahead of the flagger or R-2 "YIELD" sign is less than 1500 feet.
- A Shadow Vehicle with a TWA should be used anytime it can be positioned 30 to 100 feet in advance of the work area to provide additional safety during the performance of the work. The Shadow Vehicle should remain in place, Type 3 Barricades or other channelizing devices may be substituted for the Shadow Vehicle and TWA.
- Additional Shadow Vehicles with TWA may be positioned off the paved surface, next to the work area in order to protect wider work blocks.

**TCR (1-2a)**

- R-2 "YIELD" sign traffic control may be used on projects with approaches that have a minimum of 100 feet of clearway. In urban areas, work spaces should be no longer than 400 feet.
- R-2 "YIELD" sign with R1-2P "TO ONCOMING TRAFFIC" plaque shall be placed on a support at a 7 foot minimum mounting height.

**TCR (1-2b)**

- Flaggers should use two-way radios or other methods of communication to control traffic. Length of work space should be based on the ability of flaggers to communicate.
- Work spaces should be no longer than 400 feet.
- Work spaces should be no longer than 400 feet.
- R-2 "YIELD" sign with R1-2P "TO ONCOMING TRAFFIC" plaque shall be placed on a support at a 7 foot minimum mounting height.

**TCR (1-2c)**

- Flaggers should use two-way radios or other methods of communication to control traffic. Length of work space should be based on the ability of flaggers to communicate.
- Work spaces should be no longer than 400 feet.
- Work spaces should be no longer than 400 feet.
- R-2 "YIELD" sign with R1-2P "TO ONCOMING TRAFFIC" plaque shall be placed on a support at a 7 foot minimum mounting height.

Texas Department of Transportation  
 Traffic Operations Division

**TRAFFIC CONTROL PLAN**  
**ONE-LANE TWO-WAY**  
**TRAFFIC CONTROL**

CD-7  
 47 OF 61  
 TCP (1-2)-12

REV. DATE: 2-11  
 REV. BY: JAO  
 SHEET NO. 152

For construction or accident control requirements for object removal, see the project GENERAL NOTES for Item 502, Barricades, Signs and Traffic Monitoring.

11/1/04  
 8/21/17