



**PERMIT APPLICATION REVIEW FORM FOR  
CABLE, CONDUIT, AND POLE LINE ACTIVITY  
IN FORT BEND COUNTY**

**Fort Bend County  
Engineering Department**  
301 Jackson Suite 401  
Richmond, Texas 77469  
281.633.7500  
[Permits@fortbendcountytx.gov](mailto:Permits@fortbendcountytx.gov)

- ☒ **Right of Way Permit**  
☐ **Commercial Driveway Permit**

Permit No: 2017-15810

The following "Notice of Proposed Cable, Conduit, and/or Pole Line activity in Fort Bend County" and accompanying attachments have been reviewed and the notice conforms to appropriate regulations set by Commissioner's Court of Fort Bend County, Texas.

**(1) COMPLETE APPLICATION FORM:**

- ☒ a. Name of road, street, and/or drainage ditch affected.  
☒ b. Vicinity map showing course of directions  
☒ c. Plans and specifications

**(2) BOND:**

- ☐ County Attorney, approval when applicable.
- ☒ Perpetual bond currently posted.      Bond No: [REDACTED]      Amount: \$50,000.00
- ☐ Performance bond submitted.      Bond No: \_\_\_\_\_      Amount: \_\_\_\_\_
- ☐ Cashier's Check      Check No: \_\_\_\_\_      Amount: \_\_\_\_\_

**(3) DRAINAGE DISTRICT APPROVAL (WHEN APPLICABLE):**

\_\_\_\_\_  
Drainage District Approval

\_\_\_\_\_  
Date

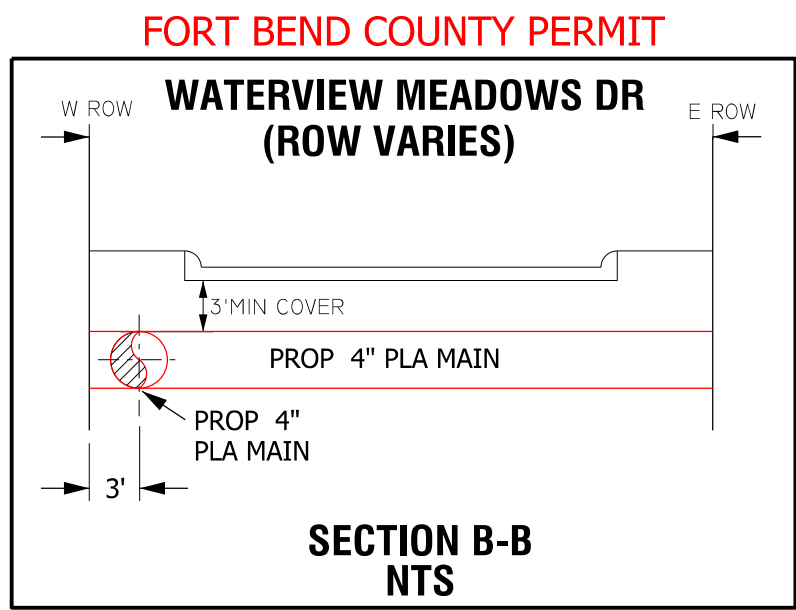
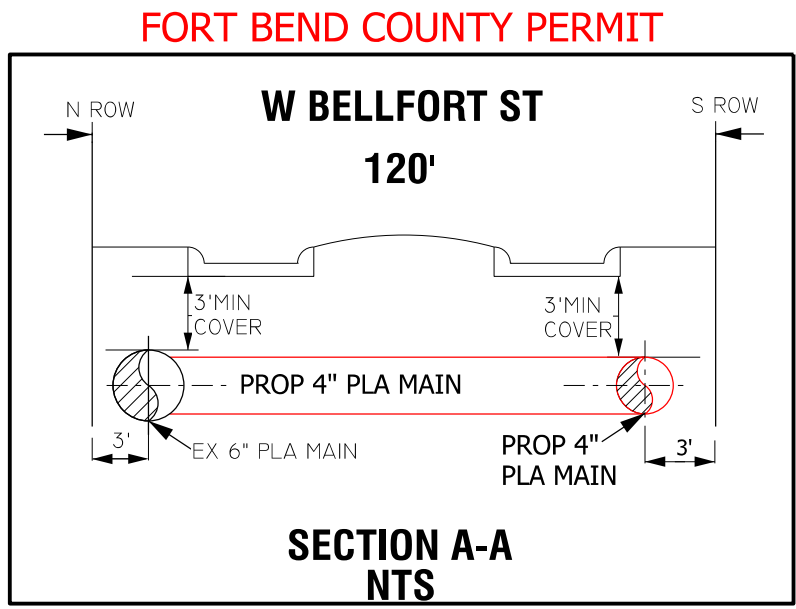
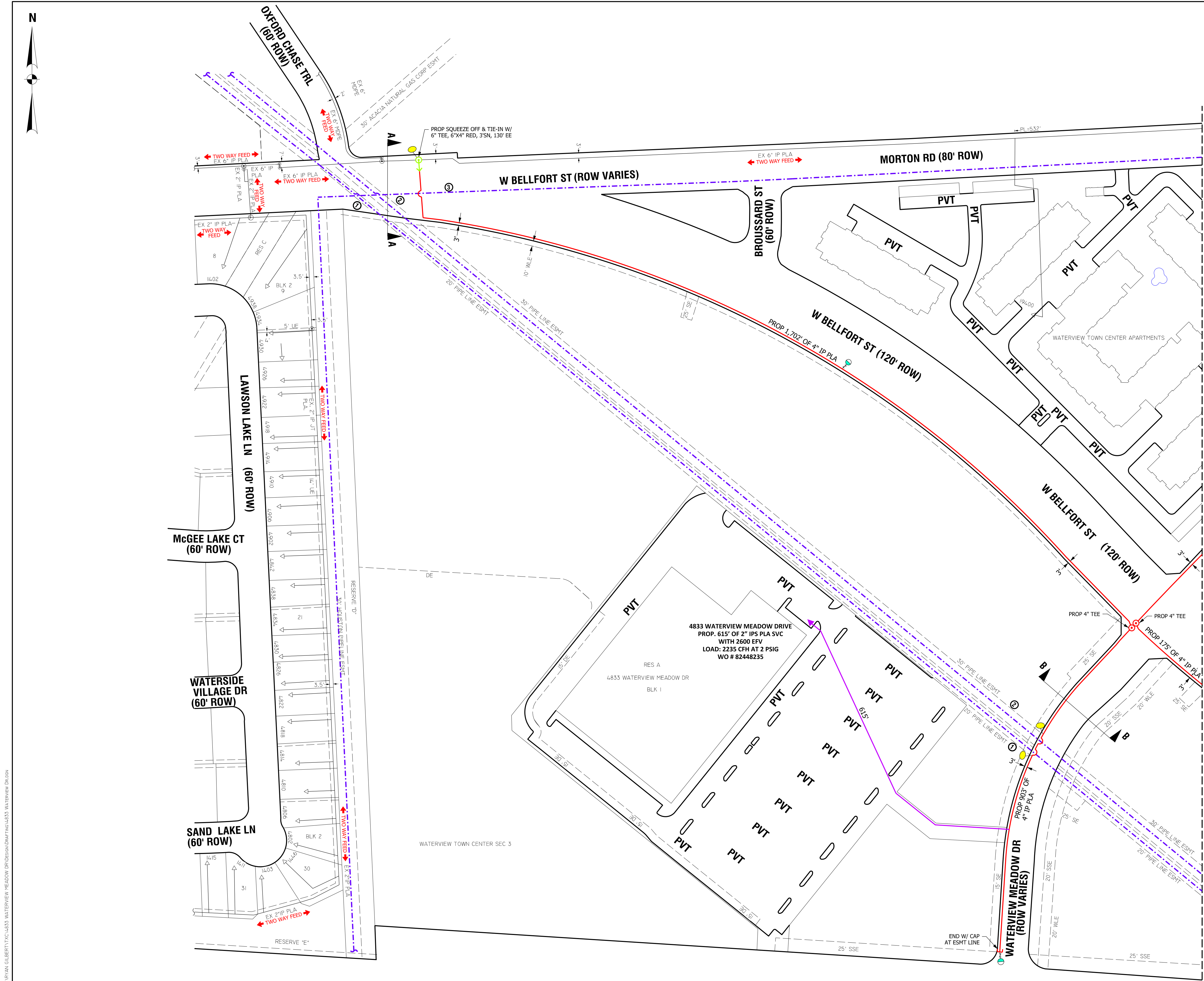
**We have reviewed this project and agree it meets minimum requirements.**



\_\_\_\_\_  
Permit Administrator

\_\_\_\_\_  
Date





GAS STAKING			
JOB NO.:	BY:	DATE:	
ESMTS. DED. BY:	ESMT. DOCUMENTS:		
MONUMENTATION FND.:	PLAT DIST.:	CHK.:	D.:
ESMTS. NEEDED AT:			
NON-STD. STAKING:	REASON:		

LEGEND AND NOTES			
EXISTING MAIN	2,780'	TOTAL FOOTAGE:	5,771'
PROP 4" IP PLA SDR 11.5 PE 2406/2708 WO#:82360376		GENERAL NOTES:	
PROP LINE MARKER		CRITERIA TO BE USED FOR TRACER WIRE SELECTION WHEN INSTALLING PLASTIC GAS LINES	
PROP 5# ZINC ANODE		1- USE #14 TRACER WIRE FOR ALL RESIDENTIAL SERVICE LINES	
PROP 4" TEE		2- USE #14 TRACER WIRE FOR SHORT BORES UP TO 300' AND ALL OTHER NON-BORE INSTALLATIONS	
GCO#: 38044		3- USE #10 TRACER WIRE WITH ALL BORES LONGER THAN 300'	
STAKING REQUEST#: 82360376		4- USE #8 TRACER WIRE AS NEEDED FOR LARGE BAYOU CROSSINGS AND OTHER EXTRAORDINARY SITUATIONS	
NOTIFICATION/CNP ID#: 1404194095		INSPECTOR APPROVAL REQUIRED PRIOR TO WORK	
F:30390678   O:30360672   KM:526 X   LAMBERT:4553C4   Z:	SZ:505   TC:030   SOG:07601		
DESIGNED BY: RYAN GILBERT	713-207-5869		
DATE NEEDED: 08/29/2017	ESTIMATED COST: \$		
START DATE:	CONTRIBUTION: \$		
ESTIMATED COMPLETE DATE:			
PURPOSE & NECESSITY: TO SERVE BUC-EE'S CONVENIENCE STORE IN RICHMOND, FORT BEND COUNTY, TX			
RECOMMENDED BY:		DATE:	
APPROVED BY:		DATE:	

**4833 WATERVIEW MEADOWS DR  
RICHMOND, FT BEND COUNTY, TX**

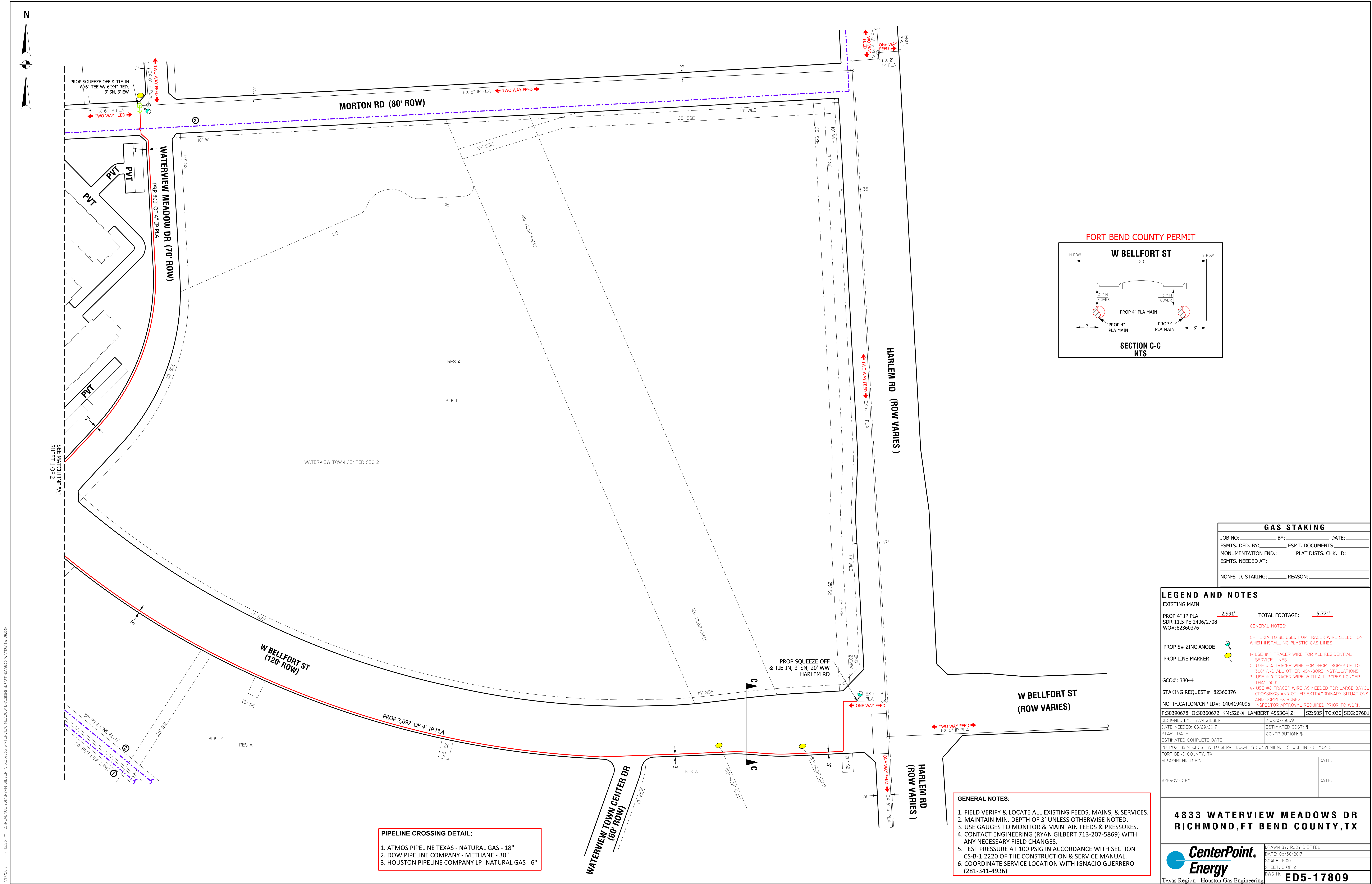


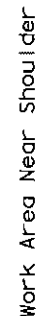
DRAWN BY: RUDY DIETTEL  
DATE: 06/30/2017  
SCALE: 1:100  
SHEET: 1 OF 2  
DWG No: **ED5-17809**

- PIPELINE CROSSING DETAIL:**
1. ATMOS PIPELINE TEXAS - NATURAL GAS - 18"
  2. DOW PIPELINE COMPANY - METHANE - 30"
  3. HOUSTON PIPELINE COMPANY LP- NATURAL GAS - 6"

- GENERAL NOTES:**
1. FIELD VERIFY & LOCATE ALL EXISTING FEEDS, MAINS, & SERVICES.
  2. MAINTAIN MIN. DEPTH OF 3' UNLESS OTHERWISE NOTED.
  3. USE GAUGES TO MONITOR & MAINTAIN FEEDS, & PRESSURES.
  4. CONTACT ENGINEERING (RYAN GILBERT 713-207-5869) WITH ANY NECESSARY FIELD CHANGES.
  5. TEST PRESSURE AT 100 PSIG IN ACCORDANCE WITH SECTION CS-B-1.2220 OF THE CONSTRUCTION & SERVICE MANUAL.
  6. COORDINATE SERVICE LOCATION WITH IGNACIO GUERRERO (281-341-4936)







TCP (1-1) - 98