



Fort Bend County Engineering
FORT BEND COUNTY, TEXAS

Richard W. Stolleis, P.E.
County Engineer

September 11, 2017

Commissioner Vincent M. Morales Jr.
Fort Bend County Precinct 1
1517 Eugene Heimann Circle, Suite 300
Richmond, Texas 77469

**RE: Temporary Road Closure – Sycamore Road (Mobility Project #13113) from
Eaglewood Trail Drive to Rabb Road**

Dear Commissioner:

We are requesting temporary road closure of Sycamore Road, from Eaglewood Trail Drive to Rabb Road, to be closed during construction, pursuant to Section 251.011 of the Texas Transportation Code. The request for temporary road closure dates are September 27, 2017 thru February 15, 2018.

The request will be placed on the Commissioners Court agenda for September 26, 2017. The detour and traffic control plan is attached. Advance warning signage will be posted prior to the road closure.

Should you have any questions please do not hesitate to call me at 281-633-7508.

Sincerely,

J. Stacy Slawinski, P.E.
Assistant County Engineer - Projects

Attachment: Detour map

cc: Mr. Jerry Berry, Durwood Green Const. jagreene@durwoodgreene.com
Mr. Wesley Crawford, FBC Engineering
Mr. Brian Fields, FBC Road & Bridge
File

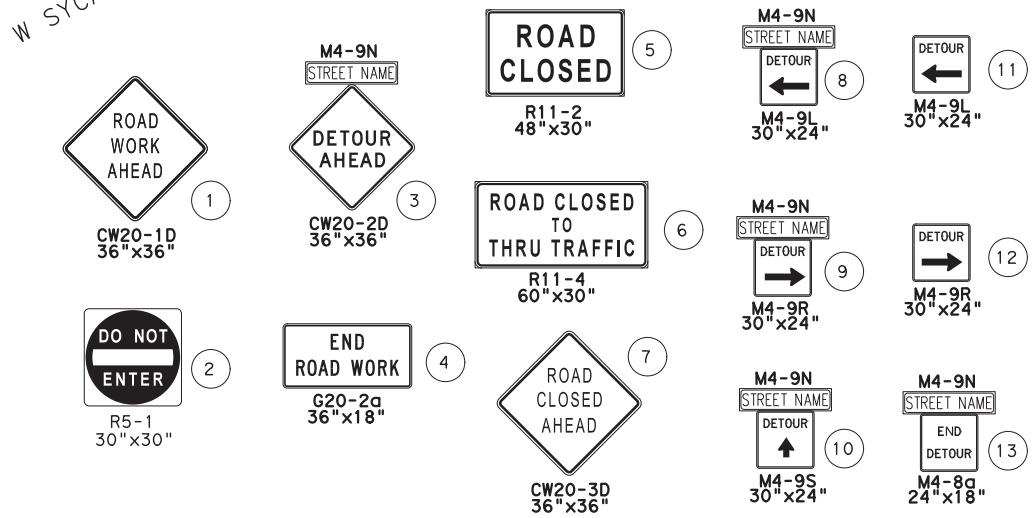
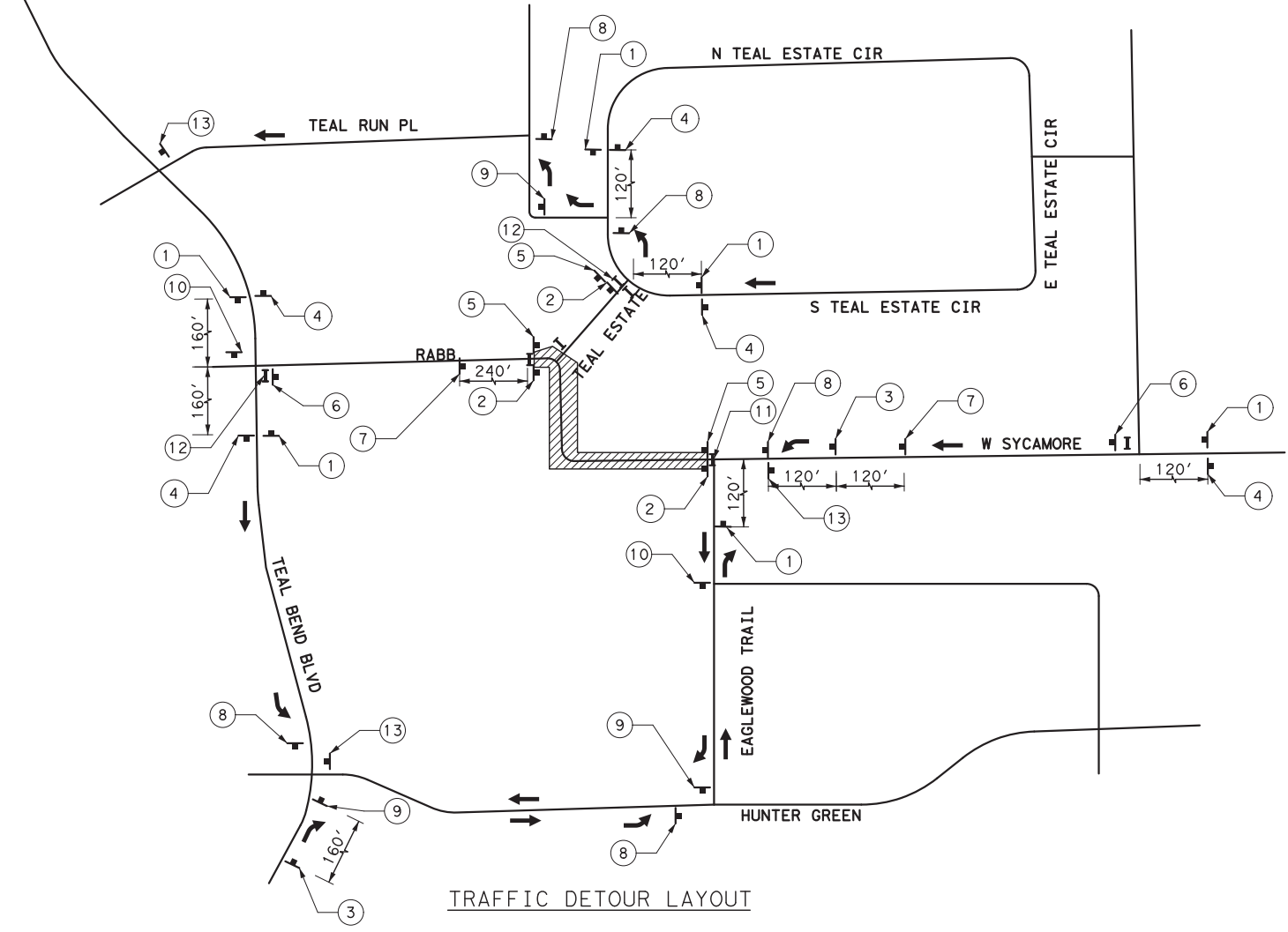
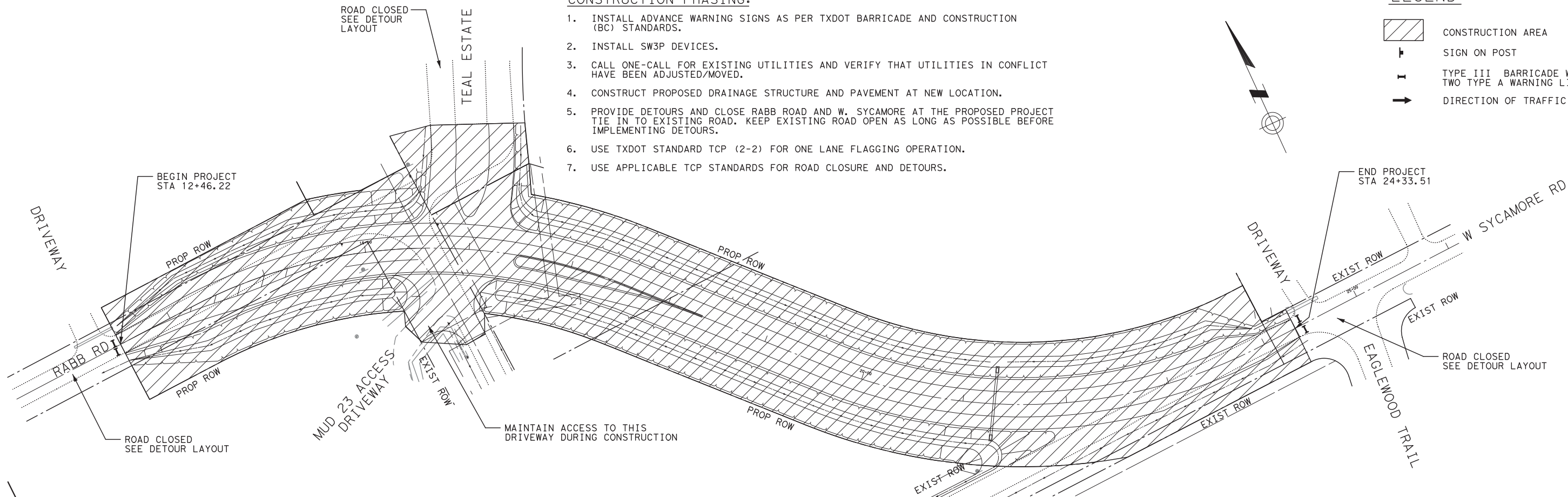
301 Jackson St., Suite 401, Richmond, TX 77469
Phone 281-633-7500

CONSTRUCTION PHASING:

1. INSTALL ADVANCE WARNING SIGNS AS PER TXDOT BARRICADE AND CONSTRUCTION (BC) STANDARDS.
2. INSTALL SW3P DEVICES.
3. CALL ONE-CALL FOR EXISTING UTILITIES AND VERIFY THAT UTILITIES IN CONFLICT HAVE BEEN ADJUSTED/MOVED.
4. CONSTRUCT PROPOSED DRAINAGE STRUCTURE AND PAVEMENT AT NEW LOCATION.
5. PROVIDE DETOURS AND CLOSE RABB ROAD AND W. SYCAMORE AT THE PROPOSED PROJECT TIE IN TO EXISTING ROAD. KEEP EXISTING ROAD OPEN AS LONG AS POSSIBLE BEFORE IMPLEMENTING DETOURS.
6. USE TXDOT STANDARD TCP (2-2) FOR ONE LANE FLAGGING OPERATION.
7. USE APPLICABLE TCP STANDARDS FOR ROAD CLOSURE AND DETOURS.

LEGEND


- CONSTRUCTION AREA
- SIGN ON POST
- TYPE III BARRICADE WITH TWO TYPE A WARNING LIGHTS
- DIRECTION OF TRAFFIC FLOW



TRAFFIC CONTROL NOTES:

1. THE CONTRACTOR SHALL PROVIDE AND INSTALL TRAFFIC CONTROL DEVICES IN CONFORMANCE WITH PART VI OF TEXAS MANUAL ON UNIFORM TRAFFIC CONTROL DEVICES (TMUTCD) LATEST EDITION WITH REVISIONS DURING THE ENTIRE CONSTRUCTION PERIOD.
2. ALL SIGNS AND TRAFFIC CONTROL DEVICES SHALL CONFORM TO THE LATEST VERSION OF THE TMUTCD.
3. CONTRACTOR SHALL MAINTAIN TRAFFIC LANES AND DETOURS ACCORDING TO TRAFFIC CONTROL PLANS DURING WORKING HOURS. TRAFFIC CONTROL PLANS SHALL INCLUDE ONE-WAY AND/OR DETOUR PLANS.
4. THE CONTRACTOR IS RESPONSIBLE FOR SCHEDULING AND COORDINATING ALL CONSTRUCTION ACTIVITIES WITH STAKE HOLDERS IN THE VICINITY INCLUDING EMERGENCY RESPONSE AGENCIES SUCH AS POLICE DEPARTMENT, FIRE DEPARTMENT, AND FORT BEND COUNTY ETC.
5. CONTRACTOR SHALL BE RESPONSIBLE FOR ISSUING ALL WORK DIRECTIVES TO ALL SUB-CONTRACTORS, UTILITY COMPANIES, AND ALL OTHER INTITIES PERFORMING CONSTRUCTION WORK ASSOCIATED WITH THE PROJECT.
6. NOTHING IN THESE NOTES OR PLANS SHALL RELIEVE THE CONTRACTOR OF THE RESPONSIBILITY FOR JOB SITE CONDITIONS DURING THE COURSE OF CONSTRUCTION OF THE PROJECT; INCLUDING SAFETY OF ALL MODES OF TRANSPORTATION, PERSONS, AND PROPERTY, AND THAT THIS REQUIREMENT SHALL APPLY CONTINUOUSLY AND NOT BE LIMITED TO WORKING HOURS.

No.	Date	Revisions	App.




TRANSPORTATION GROUP, LP

Engineering • Planning • Infrastructure • Construction

800 Wilcrest Drive, Suite 240, Houston, TX 77042

Ph: (713) 659-9416



4/24/17

SYCAMORE ROAD

TRAFFIC CONTROL PLAN

SUBMITTED:	DESIGNED BY: ETG
SCALE: 1"=50'	DRAWN BY: ETG
DATE: 4/24/2017	SHEET NO. 14 OF 44 SHEETS
SURVEY BY: WEISSER	
F B NO:	