

NOTICE OF CONFIDENTIALITY RIGHTS: IF YOU ARE A NATURAL PERSON, YOU MAY REMOVE OR STRIKE ANY OF THE FOLLOWING INFORMATION FROM THIS INSTRUMENT BEFORE IT IS FILED FOR RECORD IN THE PUBLIC RECORDS: YOUR SOCIAL SECURITY NUMBER OR YOUR DRIVER'S LICENSE NUMBER.

WARRANTY DEED

THE STATE OF TEXAS

§

§

KNOW ALL MEN BY THESE PRESENTS

COUNTY OF FORT BEND

§

THAT THE UNDERSIGNED, Texas Petroleum Group, LLC, a Delaware limited liability company, whose address is 11111 Wilcrest Green, Suite 100, Houston, TX 77042, hereinafter called "Grantor", whether one or more, for and in consideration of the sum of TEN DOLLARS (\$10.00) cash, and other good and valuable consideration paid to Grantor by the County of Fort Bend, Texas, hereinafter called Grantee, whether one or more, whose mailing address is 301 Jackson St., Richmond, TX 77469, and other good and valuable consideration, the receipt and sufficiency of which consideration are acknowledged, hereby GRANT, SELL and CONVEY unto Grantee, the real property described on attached Exhibit "A", incorporated herein and made a part hereof for all purposes, together with (i) any and all appurtenances belonging or appertaining thereto; (ii) any and all improvements located thereon; (iii) any and all appurtenant easements or rights of way affecting said real property and any of Grantor's rights to use same; (iv) any and all rights of ingress and egress to and from said real property and any of Grantor's rights to use same; (v) any and all mineral rights and interests of Grantor relating to said real property (present or reversionary), save and except as provided herein; (vi) any and all rights to the present or future use of wastewater, wastewater capacity, drainage, water or other utility facilities to the extent same pertain to or benefit said real property or the improvements located thereon, including without limitation, all reservations of or commitments or letters covering any such use in the future, whether now owned or hereafter acquired; (vii) any and all rights and interests of Grantor in and to any leases covering all or any portion of said real property; and (viii) all right, title and interest of Grantor, if any, in and to (a) any and all roads, streets, alleys and ways (open or proposed) affecting, crossing fronting or bounding said real property, including any awards made or to be made relating thereto including, without limitation, any unpaid awards or damages payable by reason of damages thereto or by reason of widening or of changing of the grade with respect to same, (b) any and all strips, gores or pieces of property abutting, bounding or which are adjacent or contiguous to said real property (whether owned or claimed by deed, limitations or otherwise), (c) any and all air rights relating to said real property and (d) any and all reversionary interests in and to said real property (said real property together with any and all of the related improvements, appurtenances, rights and interests referenced in items (i) through (viii) above are herein collectively referred to as the "Property").

This conveyance, however, is made and accepted subject to the following matters, to the extent same are in effect at this time: (1) any and all restrictions, covenants, assessments, reservations, outstanding mineral interests held by third parties; (2) conditions, and easements, if any, relating to the hereinabove described property, but only to the extent they are still in effect and shown of record in the hereinabove mentioned County and State or to the extent that they are apparent upon reasonable inspection of the property; (3) all zoning laws, regulations and ordinances of municipal and/or other governmental authorities, if any but only to the extent they are still in effect and relating to the hereinabove described property; (4) Grantor reserves all of the oil, gas and sulphur in and under the land herein conveyed but waives any and all rights of ingress and egress to the surface thereof for the purpose of exploring, developing, mining or drilling for same; however, nothing in this reservation shall affect

the title and rights of the Grantee, its successors and assigns, to take and use other minerals and materials thereon, therein and thereunder.

If current ad valorem taxes on Property have not been prorated at the time of closing, Grantor and Grantee shall be responsible for payment of its respective share thereof based on period of ownership. Grantee, as a governmental entity, shall be responsible for applying and perfecting any exemption for which it is entitled relating to period of ownership.

TO HAVE AND TO HOLD the Property described herein and herein conveyed together with all and singular the rights and appurtenances thereto in anywise belonging unto the said Grantee, its successors and assigns forever, subject to the matters herein stated: and Grantor does hereby bind itself and its successors and assigns, to **WARRANT AND FOREVER DEFEND**, all and singular, the Property unto Grantee, its successors and assigns, against every person whomsoever lawfully claiming or to claim the same or any part thereof.

EXECUTED this 13th day of April, 2017.

GRANTOR:

TEXAS PETROLEUM GROUP, LLC,
a Delaware limited liability company

By: LANDMARK INDUSTRIES HOLDINGS, LTD.,
a Texas limited partnership, its sole Manager

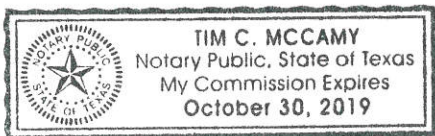
By: LANDMARK INDUSTRIES VENTURE PARTNERS, LLC,
a Texas limited liability company, its sole partner

By: _____
Name: J. Kent Brotherton
Title: Manager

STATE OF TEXAS
COUNTY OF HARRIS

Before me, the undersigned Notary Public, on this day personally appeared J. Kent Brotherton known to me or proved to me on the oath of J. Kent Brotherton, or proved to me through _____ (Driver's License description and number) to be the person and officer whose name is subscribed to the attached warranty deed. He/She acknowledged to me that he/she executed and is duly authorized to execute the attached warranty deed in the name of and on behalf of Texas Petroleum Group, LLC, for purposes and consideration express in the attached agreement. a Delaware limited liability company

GIVEN under my hand and seal of office on the 13th day of April, 2017.



Tim McCamy
Notary Public in and for the
State of Texas

THE COUNTY OF FORT BEND accepts the foregoing Warranty Deed and consents to its form and substance.

THE COUNTY OF FORT BEND

By: _____
Robert E. Hebert, County Judge

STATE OF TEXAS §
 §
COUNTY OF FORT BEND §

This instrument was ACKNOWLEDGED before me on the _____ day of _____, 2017, by Robert E. Hebert, County Judge, of the County of Fort Bend, on behalf of said county.

[S E A L]

Notary Public in and for the State of Texas

My Commission Expires:

Printed Name of Notary Public

EXHIBIT A

County: Fort Bend
Highway: F.M. 1093
Project Limits: West of Fulshear to FM 1463 / FM 359
RCSJ: 0543-02-071

Property Description for Parcel 507

Being a 0.6796 acre (29,602 square feet) parcel of land, out of the R.H. Kuykendahl Survey A-274, Fort Bend County, Texas, and being part of and out of that certain called 5.704 acre tract of land, described in a Deed dated November 22, 2011 from Landmark Industries Development, LTD, to Texas Petroleum Group, LLC, filed in the Official Public Records of Fort Bend County, Texas (O.P.R.F.B.C.) at Clerk's File No. 2011119388, said 0.6796 acre parcel being more particularly described as follows:

COMMENCING at a 5/8-inch iron rod set in the existing west right-of-way line of F.M. 1463 (100 feet wide) as described in Volume 285, Page 260 of the Deed Records of Fort Bend County, Texas (F.B.C.D.R.) and for the northeast corner of said 5.704 acre tract; thence as follows:

South 02°09'46" East, a distance of 517.46 feet, along the east line of said 5.704 acre tract and along the existing west right-of-way line of said F.M. 1463, to a 5/8-inch iron rod with TxDOT aluminum cap set in the proposed north right-of-way line of FM 1093 for the northeast corner and POINT OF BEGINNING of the herein described parcel, said point having Coordinates of N=13,815,605.05 and E=2,970,064.66;**

- 1) THENCE, South 02°09'46" East, a distance of 114.22 feet, along the east line of said 5.704 acre tract and along the existing west right-of-way line of said F.M. 1463, to a 3/4 inch iron pipe found in the existing north right-of-way line of said F.M. 1093 (120' wide) as described in Volume 243, Page 159, F.B.C.D.R. and for the southeast corner of the herein described parcel;
- 2) THENCE, South 82°59'56" West, a distance of 380.31 feet, along the south line of said 5.704 acre tract and along the existing north right-of-way line of said F.M. 1093, to a 1/2 inch iron rod found for the southeast corner of a 41.78 acre tract of land, described in a Deed dated May 02, 2013 to Landmark Industries, filed in the O.P.R.F.B.C. at Clerk's File No. 2013073162 and for the southwest corner of the herein described parcel;

EXHIBIT A

- 3) THENCE, North $07^{\circ}00'05''$ West, a distance of 70.21 feet, along the west line of said 5.704 acre tract and along the east line of said 41.78 acre tract, to a 5/8 inch iron rod with TxDOT aluminum cap set in the proposed north right-of-way line of said F.M. 1093 for the northwest corner of the herein described parcel and for the beginning of a curve to the right;**
- 4) THENCE, in a easterly direction, with the proposed north right-of-way line of said F.M. 1093, with said curve to the right having a radius of 6,591.86 feet, a central angle of $03^{\circ}04'28''$ and chord which bears North $81^{\circ}49'04''$ East, 353.68 feet, for an arc length of 353.72 feet to a 5/8-inch iron rod with TxDOT aluminum cap set in the proposed north right-of-way line of said F.M. 1093 and for an angle point of the herein described parcel;**
- 5) THENCE, North $38^{\circ}00'54''$ East, a distance of 51.37 feet, along the proposed north right-of-way line of said F.M. 1093 (width varies) to the POINT OF BEGINNING and containing 0.6796 acre (29,602 square feet) parcel of land.

NOTE: All bearings are based on the Texas coordinate system, NAD 83 (1993 Adj.), South Central Zone. All coordinates shown are surface and may be converted to grid by Dividing by TxDOT conversion factor of 1.00013.

All coordinates shown hereon are established from TxDOT Control Monuments, H-3, H-4, H-5, and H-13 prepared by Costello, Inc. dated February 23, 2000 and TxDOT Control Monuments H-5A and H-5B prepared by Weisser Engineering Company dated October 2006.

** The monument described and set in this call may be replaced with a TxDOT Type II Right of Way marker upon completion of the highway construction project under the supervision of a Registered Professional Land Surveyor, either employed or retained by TxDOT.

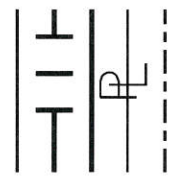
Access will be permitted to the remainder property abutting the highway facility.

NOTE: A parcel plat of even date was prepared in conjunction with this property description.

Compiled by:
Weisser Engineering Company
TBPLS Firm Reg. No. 100518-00
19500 Park Row, Suite 100
Houston, Texas 77084
(281) 579-7300
July, 2015

CONVENTIONAL SIGNS:

- EXISTING RIGHT-OF-WAY LINE
- ACCESS DENIAL LINE
- PROPOSED RIGHT-OF-WAY LINE
- PROPERTY LINE
- SURVEY LINE



(401)

DENOTES PARCEL No.

3

DENOTES BEARING AND DISTANCE NOTE No.

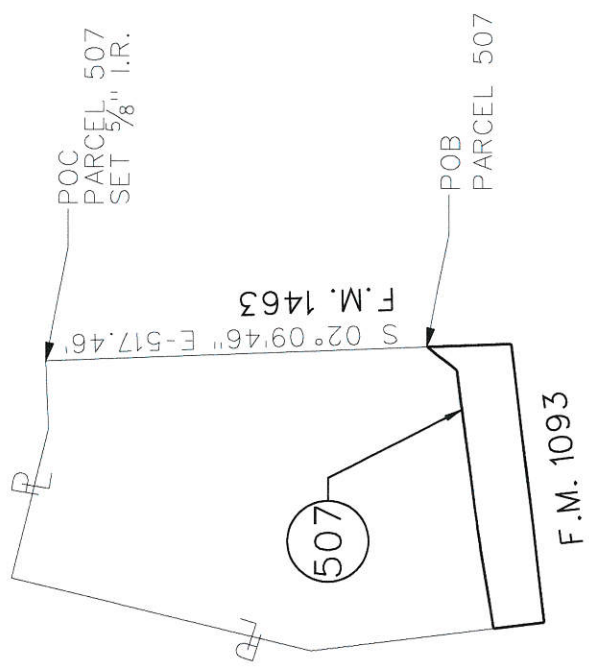
- SET 5/8" I.R. W/TxDOT ALUM. CAP (SEE NOTE 2)
- SET 5/8" I.R. W/TxDOT ALUM. CAP (STAMPED "ADL")
- FOUND 5/8" I.R. W/TxDOT ALUM. CAP
- SET (AS INDICATED)
- FOUND (AS INDICATED)

LEGEND:

- C.F. NO. = CLERK'S FILE NUMBER
- F.C. NO. = FILM CODE NUMBER
- O.P.R.F.B.C = OFFICIAL PUBLIC RECORDS OF FORT BEND COUNTY
- F.B.C.P.R. = FORT BEND COUNTY PLAT RECORDS
- F.B.C.D.R. = FORT BEND COUNTY DEED RECORDS
- F.B.C.C.R. = FORT BEND COUNTY COURT RECORDS
- F.B.C.D.C.R. = FORT BEND COUNTY DISTRICT COURT RECORDS



N.T.S.



NOTES:

1. A PROPERTY DESCRIPTION OF EVEN DATE WAS PREPARED IN CONJUNCTION WITH THIS PARCEL PLAT.
2. ** THE MONUMENT DESCRIBED AND SET MAY BE REPLACED WITH A TXDOT TYPE II RIGHT-OF-WAY MARKER UPON COMPLETION OF THE HIGHWAY CONSTRUCTION PROJECT UNDER THE SUPERVISION OF A REGISTERED PROFESSIONAL LAND SURVEYOR, EITHER EMPLOYED OR RETAINED BY TXDOT.
3. ALL BEARINGS AND COORDINATES ARE BASED ON THE TEXAS COORDINATE SYSTEM, SOUTH CENTRAL ZONE, NAD 83 (1993 ADJ.). ALL DISTANCES AND COORDINATES SHOWN ARE SURFACE AND MAY BE CONVERTED TO GRID BY DIVIDING BY A COMBINED ADJUSTMENT FACTOR OF 1.00013.
4. ALL COORDINATES AND ELEVATIONS SHOWN HEREON ARE ESTABLISHED FROM TXDOT CONTROL MONUMENTS H-3, H-4, H-5, AND H-13 PREPARED BY COSTELLO, INC. DATED FEBRUARY 23, 2000 AND TXDOT CONTROL MONUMENTS H-5A AND H-5B PREPARED BY WEISSER ENGINEERING COMPANY DATED OCTOBER 2006.
5. ABSTRACTING PERFORMED BY: POSTLE PROPERTY SERVICES 12/2013 TO 01/2014 AND UPDATED ON 07/2015.
6. GROUND SURVEY PERFORMED 03/2012., 09/2014 & 07/2015.



EXISTING	TAKING AC/SF	REMAINING
5.704	0.6796 AC 29,602 SF	5.024 LT.
 19500 Park Row, Suite 100 Houston, Texas 77084 (281) 579 - 7300 TBPLS Firm Reg No. 100518-00		
PARCEL PLAT SHOWING PARCEL 507 FM 1093, FORT BEND COUNTY, TEXAS		
DATE: 07/2015	SCALE: N.T.S.	JOB No.: EG676
RCSJ No.: 0543-02-071		DWC. No.: P-507-01

R.H. KU YENDAHL SURVEY, A-277

CALLED 5.704 ACRES
 TEXAS PETROLEUM GROUP, LLC
 FILE NO. 201119388
 DATE: NOVEMBER 22, 2011
 O.P.R.F.B.C.

P.O.C.
 PARCEL 507
 SET 5/8" I.R.

R= 6,591.86'
 D= 03° 04' 28"
 L= 353.72'
 CH= N 81° 49' 04" E-353.68'
 RAD. BRG.= S 09° 43' 10" E

P.O.B.
 PARCEL 507
 N=13,815,605.05
 E= 2,970,064.66
 S/O 299+08.00, 185.82' LT

N 38° 00' 54" E-51.37'

S/O 295+20.58, 144.41' LT

PROPOSED R.O.W.

507

S/O 298+71.67, 149.50' LT

EXISTING R.O.W.

S 82° 59' 56" W-380.31'

EXISTING R.O.W.

BASELINE

C-6

297+00

EXISTING R.O.W.

PT 297+68.11

N 82° 59' 56" E

CITY LIMIT

CITY LINE

FULSHEAR

FND. 3/4" I.P.

FM 1093 BASELINE CURVE DATA

C6
 RADIUS = 14,100.00'
 CENTRAL ANGLE = 02° 59' 19" (RT)
 ARC LENGTH = 735.50'
 TAN LENGTH = 367.83'
 CHORD BEARING = N 81° 30' 17" E
 CHORD DISTANCE = 735.41'
 PI STATION = 294+00.45
 PI N = 13,815,358.74
 PI E = 2,969,583.38

F.M. 1093

(120' R.O.W.)
 VOL. 243, PG. 159
 F.B.C.D.R.

FND. 1/2" I.R.

CALLLED 41.78 ACRES
 LANDMARK INDUSTRIES
 FILE NO. 2013073162
 DATE: MAY 02, 2013
 O.P.R.F.B.C.



WEISSER Engineering Co.
 19500 Park Row, Suite 100
 Houston, Texas 77084
 (281) 579-7300
 TBPLS Firm Reg No. 100518-00

PARCEL PLAT SHOWING
 PARCEL 507
 FM 1093, FORT BEND COUNTY, TEXAS

DATE: 07/2015 SCALE: 1"= 50'
 RCSJ No.: 0543-02-071 JOB No.: EG676
 Dwg. No.: P-507-02

F.M. 1463
 (100' R.O.W.)
 VOL. 285, PG. 260
 F.B.C.D.R.

S 02° 09' 46" E
 517.46'

S 02° 09' 46" E
 114.22'

S 02° 09' 46" E

S 02° 09' 46" E

S 02° 09' 46" E

S 02° 09' 46" E

S 02° 09' 46" E

S 02° 09' 46" E

S 02° 09' 46" E

S 02° 09' 46" E

S 02° 09' 46" E

S 02° 09' 46" E

S 02° 09' 46" E

S 02° 09' 46" E

S 02° 09' 46" E

S 02° 09' 46" E

S 02° 09' 46" E

S 02° 09' 46" E

S 02° 09' 46" E

S 02° 09' 46" E

S 02° 09' 46" E

S 02° 09' 46" E

S 02° 09' 46" E

S 02° 09' 46" E

S 02° 09' 46" E

S 02° 09' 46" E

S 02° 09' 46" E

S 02° 09' 46" E

S 02° 09' 46" E

S 02° 09' 46" E

S 02° 09' 46" E

S 02° 09' 46" E

S 02° 09' 46" E

S 02° 09' 46" E

S 02° 09' 46" E

S 02° 09' 46" E

S 02° 09' 46" E

S 02° 09' 46" E

S 02° 09' 46" E

S 02° 09' 46" E

S 02° 09' 46" E

CERTIFICATE OF INTERESTED PARTIES

FORM 1295

1 of 1

Complete Nos. 1 - 4 and 6 if there are interested parties.
Complete Nos. 1, 2, 3, 5, and 6 if there are no interested parties.

OFFICE USE ONLY CERTIFICATION OF FILING

1 Name of business entity filing form, and the city, state and country of the business entity's place of business.
Texas Petroleum Group, LLC
Houston, TX United States

Certificate Number:
2017-192438

Date Filed:
04/13/2017

2 Name of governmental entity or state agency that is a party to the contract for which the form is being filed.
County of Fort Bend

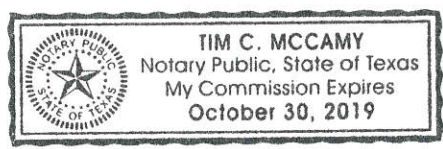
Date Acknowledged:

3 Provide the identification number used by the governmental entity or state agency to track or identify the contract, and provide a description of the services, goods, or other property to be provided under the contract.
P507
WestPark Phase II

4	Name of Interested Party	City, State, Country (place of business)	Nature of interest (check applicable)	
			Controlling	Intermediary

5 Check only if there is NO Interested Party.

6 AFFIDAVIT I swear, or affirm, under penalty of perjury, that the above disclosure is true and correct.



[Handwritten Signature]
Signature of authorized agent of contracting business entity

AFFIX NOTARY STAMP / SEAL ABOVE

Sworn to and subscribed before me, by the said Marshall E. Dugka, this the 13th day of April, 2017, to certify which, witness my hand and seal of office.

[Handwritten Signature] Signature of officer administering oath
 Tim C. McCamy Printed name of officer administering oath
 Notary Public - Texas Title of officer administering oath