



property used primarily to provide retail sales or services to the public, real property used for residential purposes, tangible personal property classified as furnishings, tangible personal property located in the reinvestment zone prior to the execution date of the tax abatement agreement, real property with a productive life of less than 10 years, or any other property for which abatement is not allowed by state law.

- f. "Owner" means **HUDSON PRODUCTS CORPORATION.**
- g. "County" means the County of Fort Bend, Texas.
- h. "FBCAD" means Fort Bend Central Appraisal District.
- i. Phase 1 Eligible Property means the Improvements & Equipment/Machinery installed at the Real Property having a taxable value of at least \$3,000,000 upon completion and eligible for a tax abatement only if completed and operational by December 31, 2018.
- j. Phase 2 Eligible Property means the Improvements & Equipment/Machinery installed at the Real Property having an additional taxable value of at least an additional \$1,500,000 (total combined taxable values of all Eligible Property to be at least \$4,500,000) upon completion and eligible for a tax abatement only if completed and operational by December 31, 2019.

**3. Subject Property:**

- a. **FORT BEND COUNTY** Reinvestment Zone No. **18** is an area located in Fort Bend County, Texas, being legally described in Exhibit A attached hereto and incorporated herein for all purposes.
- b. The FBCAD has established the base year values for the subject property as of January 1, 2017.

**4. Responsibility of Owner:**

In consideration of receiving the tax abatement granted herein, Owner: represents and agrees:

- a. That construction of the Improvements will commence in accordance with the below timeframes:

Phase	Construction to Begin No later than	Construction to be Completed on or before
Phase 1	February 28, 2017	December 31, 2017
Phase 2	TBD by Owner	December 31, 2018

- b. That Owner shall provide the District's Tax Assessor/Collector: a certified statement evidencing the following minimum values in project costs with respect to the design and construction of the Improvements within sixty (60) days after completion of each Phase of the Improvements in accordance with the below:

Phase	Minimum Value
Phase 1	\$3,000,000
Phase 2	\$1,500,000

- c. That Owner shall provide the District's Tax Assessor/Collector with a copy of the Certificate of Occupancy for the Improvements on or before the timeframes identified below or Owner may forfeit the abatement for the Tax Year identified for each period.

Phase	Certificate of Occupancy required by	Loss of Abatement of Tax year for failure to comply
Phase 1	December 31, 2017	2018
Phase 2	December 31, 2018	2019

- d. That the Certified Appraised Value of the Improvements on each and every January 1 during the term of this Agreement must not be less than as stated below:

Date	Minimum Additional Value	Total Minimum Cumulative Value
January 1, 2018	\$3,000,000	\$3,000,000
January 1, 2019	\$1,500,000	\$4,500,000
January 1, 2020	N/A	\$3,500,000
January 1, 2020	N/A	\$3,500,000
January 1, 2021	N/A	\$3,500,000
January 1, 2022	N/A	\$3,500,000
January 1, 2023	N/A	\$3,500,000
January 1, 2024	N/A	\$3,500,000
January 1, 2025	N/A	\$3,500,000
January 1, 2026	N/A	\$3,500,000
January 1, 2027	N/A	\$3,500,000

- e. Owner may from time to time during the term of this Agreement install additional improvements, and modify, remove or replace improvements as Owner may determine in their discretion. Failure to meet the Minimum Certified Appraised Value of the Improvements Requirements will invalidate the tax abatement for the year this requirement was not satisfied.

f. Owner agrees to meet the following employee requirements:

In RZ Site by	Employee Requirement at the Improvements
January 1, 2018	Employ at least 50 new Employees and Retain 300 current Employees
January 1, 2019	Employ at least 40 new Employees and Retain 350 current Employees
January 1, 2020	Employ at least 40 new Employees and Retain 390 current Employees
January 1, 2021	Employ at least 60 new Employees and Retain 410 current Employees
January 1, 2022	Retain 410 current Employees
January 1, 2023	Retain 410 current Employees
January 1, 2024	Retain 410 current Employees
January 1, 2025	Retain 410 current Employees
January 1, 2026	Retain 410 current Employees
January 1, 2027	Retain 410 current Employees

- g. In the event that Owner exceeds these employee requirements in any given year, Owner shall be given an equivalent credit in future years for any failure to meet such requirements. Owner shall annually furnish District with only those payroll records allowed by law and necessary for District to confirm Owner's compliance with this Agreement (e.g. number of employees is appropriate; payroll dollars, taxes, benefits, and bonuses are not appropriate)..
- h. That Owner will participate in the continuing economic development process in Fort Bend District by becoming Trustee Member (\$6,000/yr. dues) of the Greater Fort Bend Economic Development Council for a minimum period coinciding with the term of this Agreement.
- i. OWNER SHALL BE RESPONSIBLE FOR NOTIFYING THE FBCAD OF THE ABATEMENT, INCLUDING FILING WITH THE FBCAD ANY APPLICATION OR OTHER FORMS NECESSARY TO QUALIFY FOR OR RECEIVE THE ABATEMENT GRANTED.
- j. OWNER SHALL BE RESPONSIBLE FOR REQUESTING AN ASSIGNMENT OF THIS AGREEMENT IN THE EVENT THE REAL PROPERTY THE SUBJECT OF THIS AGREEMENT IS SOLD, TRANSFERRED OR ASSIGNED. EXCEPT AS OTHERWISE PROVIDED HEREIN, ANY ASSIGNMENT IS NOT EFFECTIVE UNTIL APPROVED IN WRITING BY DISTRICT.
- k. That Owner has, as of the effective date of this Agreement, the financial resources to implement the above representations.

1. That Owner shall ensure that taxes on all property owed in Fort Bend District are current. Delinquent taxes for any District Property is a default of Owner's obligations and will be grounds for termination regardless of whether the delinquent property is subject to an abatement.

**5. Value and Term of Abatement:**

- a. This Agreement shall be effective on the date executed by District and shall terminate (unless earlier terminated in accordance with the terms hereof) on December 31, 2027. In no event shall this Agreement extend beyond December 31, 2027.
- b. In each year that this Agreement is in effect, the amount of abatement shall be an amount equal to the percentage indicated below of the taxes assessed upon the Improvements.
- c. Subject to the limitations imposed by law and conditioned upon the representations outlined in Section 4 herein above, there shall be granted and allowed hereunder a property tax abatement for the following years and in the following amounts on the value of the Improvements:

Tax Year	Percentage Abatement
2018	50%
2019	50%
2020	50%
2021	50%
2022	50%
2023	50%
2024	50%
2025	50%
2026	50%
2027	50%

- 1) The abatement granted shall not apply to the value of the Real Property, increases in the value of the Real Property, Ineligible Property, Eligible Property, inventory or supplies.
- 2) All Eligible Property shall be placed and/or installed in accordance with applicable laws, ordinances, rules or regulations in effect at the time such Eligible Property is placed and/or installed.
- 3) The FBCAD's determination of values shall be used to determine the value of the property subject to this Agreement. If Owner protests the FBCAD's valuation of the property, the valuation placed on the property after the protest is resolved under State law shall be used.
- 4) On or before September 1 of each year of this Agreement, Owner shall each certify in writing to the Fort Bend County Tax Assessor/Collector their compliance with each term of this Agreement.
- 5) Owner may terminate this Agreement with thirty (30) days written notification to the District. Owner shall not be entitled to a tax abatement for the year in which such termination is made. If taxes for the year of termination have been abated, the Owner shall, with such

notice, make payment to the District of any abated taxes for the year of termination with appropriate interest and penalty.

**6. Taxability:**

During the period that this tax abatement is effective, taxes shall be payable by the Owner as follows:

- a. The value of Real Property, Ineligible Property and Eligible Property shall be fully taxable, including inventory, and
- b. The value of existing improvements, if any, and existing Eligible Property shall be determined in the base year by the FBCAD.

**7. Event of Default:**

- a. District may declare Owner in default of this Agreement if: (1) Owner fail to comply with any term of this Agreement or (2) Owner allows District ad valorem taxes on any property owned in Fort Bend District to become delinquent, even if the delinquent taxes are for a property not subject to an abatement or (3) Owner ceases operations on the Real Property for a continuous period of one hundred eighty (180) days before the expiration of the term of the Abatement without the prior written consent of the District, except that in the event of (i) a temporary shutdown of the facility, with assurance of the resumption of operations, for the purpose of facility modification, expansion, improvement, retooling or similar purpose, (ii) the facility is being actively marketed, the District shall not unreasonably withhold consent to a reasonable extension to such period to permit the sale of the facility to another operator, (iii) the closure of the facility pending settlement of insurance, casualty or condemnation claims or (iv) the closure of the facility due to inadequate or unacceptable raw water supply shall not constitute a vacating of or a cessation of operations on the Real Property under this Section 7(a)(3). Such exceptions are subject to further extension for force majeure as defined in Section 11 herein.
- b. District shall notify Owner (as applicable) of any default in writing specifying the default. Owner shall have sixty (60) days from the date of the notice to cure any default. Owner fails to cure the default within ninety (90) days from receipt of notice, District may terminate this Agreement by written notice.
- c. If this Agreement is terminated by District, as District's sole and exclusive remedy, Owner (as applicable) agrees that they are liable for and will pay to District within thirty (30) days of the termination of this Agreement:
  - i. The amount of all taxes abated during the term of this Agreement; and
  - ii. Interest on the abated amount at the rate provided for in the Texas Tax Code for delinquent taxes.
  - iii. Penalties on the amount abated in the year of default, at the rate provided for in the Texas Tax Code for delinquent taxes.
- d. District shall have a lien against the Real Property, Ineligible Property and Eligible Property for the taxes and interest owed because of the recapture

of taxes under this paragraph during the time period beginning on the date such payment obligation accrues and continuing until the date is paid.

- e. This paragraph is required by Chapter 2264, TEXAS GOVERNMENT CODE and governs over any conflicting provisions of this Agreement. Owner and any Lessee are prohibited from knowingly employing undocumented workers as that term is defined in Section 2264.001, TEXAS GOVERNMENT CODE. If Owner is convicted of a violation under 8 U.S.C. Section 1324a(f), the conviction shall be considered default of this Agreement, from which no cure provisions shall apply. In such event, District shall provide written notice to Owner of the default and this Agreement shall automatically terminate on the 30<sup>th</sup> day after the date of the notice of default from District to Owner. In the event of termination under this paragraph, Owner shall repay to District the amount of all property taxes abated under this Agreement, plus interest on the abated amount at the rate provided for in the TEXAS TAX CODE for delinquent taxes.

8. **Administration and Inspection**

- a. This Agreement shall be administered on behalf of the District's Tax Assessor/Collector or her designee. Owner shall allow employees or other representatives of District who have been designated by the Tax Assessor/Collector to have access to the Real Property (during normal business hours) during the term of the Agreement. All regular inspections shall be made only after two (2) business days prior notice and will be conducted in such a manner as not to unreasonably interfere with the construction or operation of the facility. A representative of Owner may accompany the inspector. District shall cause each of its employees and representatives who conduct such inspections to abide by all of Owner's security, safety and operational rules (as the same may be amended from time to time), copies of which have been made available to District.
- b. Upon completion of the placement and/or installation of the Eligible Property, District shall annually evaluate the Improvements and any Eligible Property to ensure compliance with the terms and provisions of this Agreement and shall report potential defaults to the Owner.
- c. The Chief Appraiser of the FBCAD shall annually determine (1) the taxable value under the terms of this abatement of the Improvements, and any Eligible Property located on the Real Property and (2) the full taxable value without abatement of the Real Property, the Improvements, and any Eligible Property located on the Real Property. The Chief Appraiser shall record both abatement taxable value and full taxable value in the appraisal records. The full taxable value figure listed in the appraisal records shall be used to compute the amount of abated taxes that is terminated in a manner that results in recapture of abated taxes.
- d. Owner shall furnish the Chief Appraiser annually such information as provided for under Chapter 22 of the Texas Tax Code, including payroll records, as may be necessary for the administration of the this Agreement. Such information, including payroll records, shall also be provided annually to the District Tax Assessor/Collector in preparation of its annual evaluation for compliance with the terms and provisions of this Agreement.

9. Assignment

- a. Owner may not assign this Agreement without prior written consent of District. No assignment shall be effective or approved if District has declared a default hereunder which has not been cured or the assignee is delinquent in the payment of any ad valorem taxes owed to District. Approval shall not be unreasonably withheld.
- b. Any and all assignments shall contain the same terms and conditions as set out in this Agreement and shall be granted for the remaining term of the original Agreement only.
- c. Owner shall provide notice to District within ninety (90) days of any sale or assignment of the Real Property subject to this Agreement.

10. Indemnity

It is understood and agreed that Owner, in performing obligations hereunder, is acting independently, and District assumes no responsibilities or liabilities in connection therewith to third parties. **OWNER AGREES TO DEFEND, INDEMNIFY AND HOLD HARMLESS DISTRICT AND THE FBCAD FROM ANY AND ALL CLAIMS, SUITS, AND CAUSES OF ACTION OF ANY NATURE WHATSOEVER ARISING OUT OF OWNER'S BREACH OF ITS OBLIGATIONS HEREUNDER EXCEPT THAT THE INDEMNITY SHALL NOT APPLY TO THAT PORTION OF RESPONSIBILITIES AND LIABILITIES RESULTING FROM THE FAULT OR NEGLIGENCE OF DISTRICT OR TAXING UNITS, THEIR RESPECTIVE OFFICERS, AGENTS OR EMPLOYEES. OWNER'S INDEMNIFICATION OBLIGATIONS INCLUDE THE PAYMENT OF REASONABLE ATTORNEYS FEES AND EXPENSES INCURRED IN THE DEFENSE OF ANY SUCH CLAIMS, SUITS, AND CAUSES OF ACTION WHICH ARE NOT DUE TO DISTRICT'S, THE DISTRICT'S OR THEIR REPRESENTATIVES' INTENTIONAL CONDUCT OR NEGLIGENCE. OWNER SHALL BE RESPONSIBLE FOR ALL FEES INCURRED BY DISTRICT IN THE DEFENSE OF ANY SUCH CLAIMS, SUITS, OR CAUSES OF ACTION SO LONG AS DEFENSE COUNSEL AND COURSES OF ACTION ARE DETERMINED SOLELY BY OWNER (AS APPLICABLE). NOTHING IN THIS AGREEMENT SHALL BE INTERPRETED TO PROHIBIT DISTRICT FROM INCURRING REPRESENTATION OF ANY SUCH CLAIM, SUIT OR CAUSE OF ACTION AND OWNER (APPLICABLE) SHALL NOT BE RESPONSIBLE FOR ANY SUCH COSTS AND OR FEES SO INCURRED. NOTWITHSTANDING ANY TO THE CONTRARY HEREIN, CONSEQUENTIAL AND INCIDENTAL DAMAGES SHALL BE EXCLUDED AND OWNER'S ENTIRE LIABILITY SHALL NOT EXCEED THE VALUE OF THE ABATEMENT ACTUALLY RECEIVED BY OWNER.**

11. Force Majeure:

If by reason of force majeure, Owner is unable to perform any obligation of this Agreement, it shall give notice of the force majeure to District in writing within thirty (30) calendar days after Owner first becomes aware or should have become aware of the occurrence relied upon. By doing so, the obligation of Owner, to the extent and for the

period of time affected by the force majeure, shall be suspended. Owner shall endeavor to remove or overcome the inability with all reasonable effort. For purposes of this provision, "force majeure" shall include, but not be limited to acts of God, landslides, lightning, earthquakes, hurricanes, storms, floods, or other natural occurrences; strikes, lockouts, insurrections, riots, wars or other civil or industrial disturbances; orders of any kind of the federal or state government or of any civil or military authority; explosions, fires, breakage or accidents to machinery, lines, or equipment, or the failure or lack of capacity of the wastewater system or water supply system; or any other cause not reasonably within the control of the Owner.

**12. Drainage District Approval:**

This Agreement is conditioned entirely upon the approval of the Drainage District by the affirmative vote of a majority of the members present at a duly scheduled meeting of the Drainage District.

**13. Compliance with State and Local Regulations:**

This Agreement shall not be construed to alter or affect the obligations of Owner to comply with any city ordinance or federal or state law or regulation.

**14. Changes in Laws/Vested Rights:**

The tax abatement provided in this Agreement is conditioned upon and subject to any changes in the state tax laws during the term of this Agreement, but only the extent required by law to be enforceable and after giving Owner all vesting, non-conforming and/or "grandfather" rights, contained in and applicable to this Agreement and allowed by law.

**15. Miscellaneous:**

- a. This Agreement and the rights and obligations of each party shall be construed and enforced under and in accordance with the laws of the State of Texas, and all obligations of the parties created hereunder are performable in Fort Bend County, Texas.
- b. In the event of one or more of the provisions contained in this Agreement shall for any reason be held to be invalid, illegal or unenforceable in any respect, such invalidity, illegality, or unenforceability shall not affect any other provision hereof and this Agreement shall be construed as if such invalid, illegal, or unenforceable provision had never been contained herein.
- c. The waiver by either party of a breach of any provision of this Agreement shall not operate as or be construed as a waiver of any subsequent breach.
- d. Any amendments of this Agreement shall be of no effect unless in writing and signed by both parties hereto.

**16. Notices**

- a. Any notice required to be given under the provisions of this Agreement shall be in writing and shall be duly served when it shall have been hand delivered or deposited, enclosed in a wrapper with the proper postage prepaid thereon, and certified, return receipt requested, in a United States Post Office, addressed to District, Owner at the mailing address as hereinafter set out. If mailed, any notice of communication shall be deemed to be received three (3) business days after the date of deposit in the United States Mail.
- b. Unless otherwise provided in this Agreement, all notices shall be delivered to Owner or District at the following addresses:

To the **Tax Assessor/Collector:** The Honorable Patsy Schultz  
Fort Bend County Tax Assessor-Collector  
1317 Eugene Heimann Circle  
Richmond, Texas 77469

To **District:** Fort Bend Drainage District  
401 Jackson  
Richmond, Texas 77469  
Attention: County Judge

**Copy to:** Fort Bend County Attorney  
401 Jackson  
Richmond, Texas 77469

To **Owner:** HUDSON PRODUCTS CORPORATION  
ATTN: GENERAL COUNSEL AND COO  
9660 GRUNWALD RD.  
BEASLEY, TX 77471-8600

- c. Any party may designate a different address by giving the other parties ten (10) days prior written notice thereof. Failure of Owner to provide District's Tax Assessor/Collector thirty (30) days notice of a change of address may result in termination of this Agreement.

**17. Entire Agreement**

This Agreement contains the entire Agreement among the parties and supercedes all other negotiations and agreements, whether written or oral. This Agreement shall inure to the benefit of and be binding upon the parties hereto and each of their respective successors and assigns. Attached hereto are (a) Exhibit A – Order Designating Fort Bend County Reinvestment Zone **FORT BEND COUNTY** Reinvestment Zone No. **18** (b) Exhibit B - legal description of Real Property which are made part of this Agreement.

*[remainder of page left blank]*

*[execution page follows]*

18. Execution

IN TESTIMONY OF WHICH, THIS AGREEMENT has been executed by District and Owner as of the dates below stated. All Parties warrant and represent that the individuals executing this agreement on behalf of each have full authority to execute this Agreement and bind each to the same.

“DISTRICT:”  
FORT BEND COUNTY  
DRAINAGE DISTRICT, TEXAS

By: \_\_\_\_\_ Robert E. Hebert, County Judge

ATTEST:

Date: \_\_\_\_\_

\_\_\_\_\_  
Laura Richard, County Clerk

“OWNER”  
HUDSON PRODUCTS CORPORATION


By: \_\_\_\_\_

Printed: Name: Dewayne R. Youngberg  
Title: General Counsel & Chief Compliance Officer  
Hudson Products Corporation

ATTEST:

Date: 2/14/17

Jane E. Cunningham  
Printed Name: Jane E. Cunningham



February 21, 2017

***Reinvestment Zone***

***44.87 acres of land in the Gabriel Cole Survey, Abstract No. 153,  
Fort Bend County, Texas***

A FIELD NOTE DESCRIPTION of a 44.87 acre tract of land in the Gabriel Cole Survey, Abstract No. 153, Fort Bend County, Texas; said 44.87 acre tract being out of a tract of land conveyed to Hudson Products Corporation, as recorded in Volume 527, Page 587 of the Fort Bend County Deed Records; said tract being more particularly described by metes-and-bounds as follows with the bearings being based on Texas State Plane Coordinate System, South Central Zone (NAD83) per City of Houston C.O.R.S. using GPS Observations:

BEGINNING at a 1/2-inch pipe in concrete found in the southwest line of a 146.340 acre tract of land conveyed to Gary Alan Krause and wife, Sheila Krause, as recorded in Volume 1967, Page 2407 of the Fort Bend County Deed Records, for the east corner of a 31.019 acre tract of land conveyed to Hudson Products Corporation, as recorded in Volume 539, Page 681 of the Fort Bend County Deed Records and for the north corner of said tract of land conveyed to Hudson Products Corporation, as recorded in Volume 527, Page 587 of the Fort Bend County Deed Records;

THENCE, South 47° 19' 31" East - 619.38 feet with the northeast line of said tract of land conveyed to Hudson Products Corporation, as recorded in Volume 527, Page 587 of the Fort Bend County Deed Records, with the southwest line of said 146.30 acre tract, with the southwest line of a 1.001 acre tract of land conveyed to Gary Wayne Konvicka and Tami Lin Konvicka, as recorded in Fort Bend County Clerk's File No. 2009114751 and with the southwest right-of-way line of Grunwald Road to a 3/4-inch iron pipe found for an angle point of this tract;

THENCE, South 39° 08' 13" East - 82.72 feet with the southwest right-of-way line of Grunwald Road to a point for the east corner of this tract;


THENCE, South 51° 20' 48" West - 2,817.31 feet to a point for the south corner of this tract; from which a 5/8-inch iron rod found bears South 38° 39' 12" East - 251.09 feet;

THENCE, North 38° 39' 12" West - 713.83 feet with the southwest line of said tract of land conveyed to Hudson Products Corporation, as recorded in Volume 527, Page 587 of the Fort Bend County Deed Records and with the northeast line of a 70.51 acre tract of land conveyed to Jose S. Herrera, as recorded in Fort Bend County Clerk's File No. 2011016128 to a 1-inch iron pipe found for the west corner of this tract;


THENCE, North 51° 44' 32" East – 2,723.29 feet with the northwest line of said tract of land conveyed to Hudson Products Corporation, as recorded in Volume 527, Page 587 of the Fort Bend County Deed Records and with the southeast line of said 31.019 acre tract of land to the POINT OF BEGINNING and containing 44.87 acres of land.

Note: This metes-and-bounds description was compiled in conjunction with a survey performed on even date.

COMPILED BY:  
TEXAS ENGINEERING AND MAPPING CO.  
Civil Engineers - Land Surveyors  
Stafford, Texas  
Firm Registration No. 10119000  
Job No. 1288-1  
W:\1288-1\_Reinvestment\_Zone.doc



Brian Nesvadba  
Registered Professional Land Surveyor  
State of Texas No. 5776



GARY ALAN KRAUSE AND WIFE,  
SHEILA KRAUSE  
146.340 ACRES  
(VOL. 1967, PG. 2407; F.B.C.D.R.)

HUDSON PRODUCTS CORPORATION  
31,019 ACRES  
(VOL. 539, PG. 661; F.B.C.D.R.)

N 51°44'32" E - 2,723.29'

ASSEMBLY-STRUCTURAL  
0.6612 ACRE (28,800 SQ. FT.)

REINVESTMENT ZONE  
44.87 ACRES  
HUDSON PRODUCTS CORPORATION  
(VOL. 527, PG. 587; F.B.C.D.R.)

ZONE "X"

MACHINE SHOP  
0.3581 ACRE (15,600 SQ. FT.)

METAL WAREHOUSE BUILDING

FINNING  
0.1653 ACRE (7,200 SQ. FT.)

ZONE "X"  
ZONE "A"

N 38°39'12" W - 713.83'  
ZONE "X" JOSE S. HERRERA  
70.51 ACRES  
(F.B.C.C.F. NO. 2011016128)

"FIFTH TRACT - 38,958 ACRES"  
"FIRST TRACT - 1,031,637 ACRES"

S 39°08'13" E - 82.72'

S 51°20'48" W - 2,817.31'

GRUNWALD ROAD

S 47°19'31" E  
619.38'

FND 1/2" IP IN CONC

P.O.B.

GARY WAYNE KONWICKA AND TAMI LIN KONWICKA  
1.001 ACRES  
(F.B.C.C.F. NO. 2009114751)

FND 3/4" IP

FND 5/8" IP

FND 5/8" IP

S 38°39'12" E  
251.09'

APPROXIMATE LOCATION OF FLOODPLAIN LINE

APPROXIMATE LOCATION OF FLOODPLAIN LINE

**LEGEND**  
F. B. C. C. F. - FORT BEND COUNTY CLERK'S FILE  
F. B. C. D. R. - FORT BEND COUNTY DEED RECORDS  
FND - FOUND  
IP - IRON PIPE  
P. O. B. - POINT OF BEGINNING  
R. D. W. - RIGHT OF WAY  
SQ. FT. - SQUARE FEET  
W/ - WITH

I, Brian Nesvadba, a Registered Professional Land Surveyor of the State of Texas, hereby certify that the above plat correctly represents the facts found at the time of the survey made on the ground under my supervision. This survey substantially complies with the current Texas Society of Professional Surveyors' Standards and Specifications for a Category II, Condition II, Survey.

*B. Nesvadba*

Brian Nesvadba  
Registered Professional Land Surveyor  
State of Texas No. 5776



**TEXAS ENGINEERING AND MAPPING CO.**

12810 CENTURY DRIVE  
STAFFORD, TEXAS 77477  
PHONE: 281.491.2625 FAX: 281.491.2635  
www.team-civil.com  
Surveying Firm No. 10119000 / Engineering Firm No. F-2906



**STANDARD LAND SURVEY**

OF  
A 44.87 ACRE TRACT OF LAND  
BEING IN THE GABRIEL COLE SURVEY, ABSTRACT NO. 153,  
FORT BEND COUNTY, TEXAS

- NOTES:**
- 1.) BEARINGS SHOWN HEREON ARE BASED ON TEXAS STATE PLANE COORDINATE SYSTEM, SOUTH CENTRAL ZONE (NAD83) USING NGS CONTINUOUSLY OPERATING REFERENCE STATIONS.
  - 2.) THE SURVEYOR HAS NOT ABSTRACTED THIS PROPERTY. DEED INFORMATION SHOWN HEREON WAS RESEARCHED AND PROVIDED BY OTHERS.
  - 3.) THE CERTIFICATE SHOWN HEREON IS VALID ONLY IF THIS DOCUMENT CONTAINS AN ORIGINAL STAMPED OR IMPRESSION SEAL AND SIGNATURE OF THE SURVEYOR. SAID CERTIFICATION SHALL NOT APPLY TO ANY COPIES OR ALTERED ORIGINALS.
  - 4.) THIS SURVEY WAS PERFORMED WITHOUT THE BENEFIT OF A CURRENT TILE REPORT. ADDITIONAL ENCUMBRANCES MAY EXIST THAT ARE NOT SHOWN.
  - 5.) ACCORDING TO THE FEDERAL EMERGENCY MANAGEMENT AGENCY'S FLOOD INSURANCE RATE MAP FOR FORT BEND COUNTY, TEXAS AND INCORPORATED AREAS, COMMUNITY PANEL NUMBER 48010, DATED APRIL 2, 2014, THIS PROPERTY LIES IN ZONE "X" AN AREA DETERMINED TO BE OUTSIDE OF THE 0.2% ANNUAL CHANCE FLOODPLAIN.
  - 6.) A METES-AND-BOUNDS DESCRIPTION WAS COMPILED IN CONJUNCTION WITH THIS SURVEY.
  - 7.) THIS TRACT OF LAND WAS SURVEYED IN THE FIELD ON SEPTEMBER 27, 2016. ANY CHANGES MADE AFTER THIS DATE ARE NOT SHOWN HEREON. ALL IMPROVEMENTS ARE NOT SHOWN.

CREW: RL	DRAWN BY: KPR	CALC. BY: BSN	CK. BY: BSN
DATE: 02/21/17	SCALE: 1"=200'	KEY MAP: 6410	JOB NO.: 1288-1