


REVIEW BY FORT BEND COUNTY COMMISSIONERS COURT

On this 1st day of November, 2016, Commissioners Court came on to be heard and reviewed the accompanying notice of CenterPoint Energy Job Location 25400 Canyon Fields Drive, Richmond, TX 77406 Date 4/28/1988 Bond No. 22-022-417, Permit No. 2016-10117 to make use of certain Fort Bend County property subject to, "A Revised Order Regulating the Laying, Construction, Maintenance, and Repair of Buried Cables, Conduits, and Pole Lines, In, Under, Across or Along Roads, Streets, Highways, and Drainage Ditches in Fort Bend County, Texas, Under the Jurisdiction of the Commissioners Court of Fort Bend County, Texas," as passed by the Commissioners Court of Fort Bend County, Texas the 3rd day of August, 1987, recorded in Volume _____ of the Minutes of the Commissioners Court of Fort Bend County, Texas, to the extent that such order is not inconsistent with Article 1436a, Vernon's Texas Civil Statutes. Upon Motion of Commissioner _____, seconded by Commissioner _____, duly put and carried, it is ORDERED, ADJUDGED AND DECREED that said notice of said above purpose is hereby acknowledged by the Commissioners Court of Fort Bend County, Texas, and that said notice be placed on record according to the regulation order thereof.

Notes:

1. Evidence of review by the Commissioners Court must be kept on the job site and failure to do so constitutes grounds for job shutdown.
2. Written notices are required:
 - a. 48 hours in advance of construction start up, and
 - b. when construction is completed and ready for final inspectionMail notices to: Permit Administrator
Fort Bend County Engineering
301 Jackson Street
Richmond, Texas 77469
281-633-7500
3. This permit expires one (1) year from date of permit if construction has not commenced.

By: 
County Engineer

Presented to Commissioners Court and approved.
Recorded in Volume _____

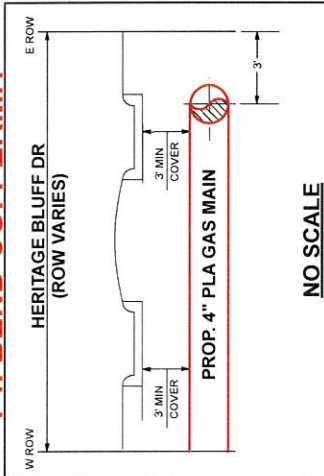
By: N/A
Drainage District Engineer/Manager

Minutes of Commissioners Court

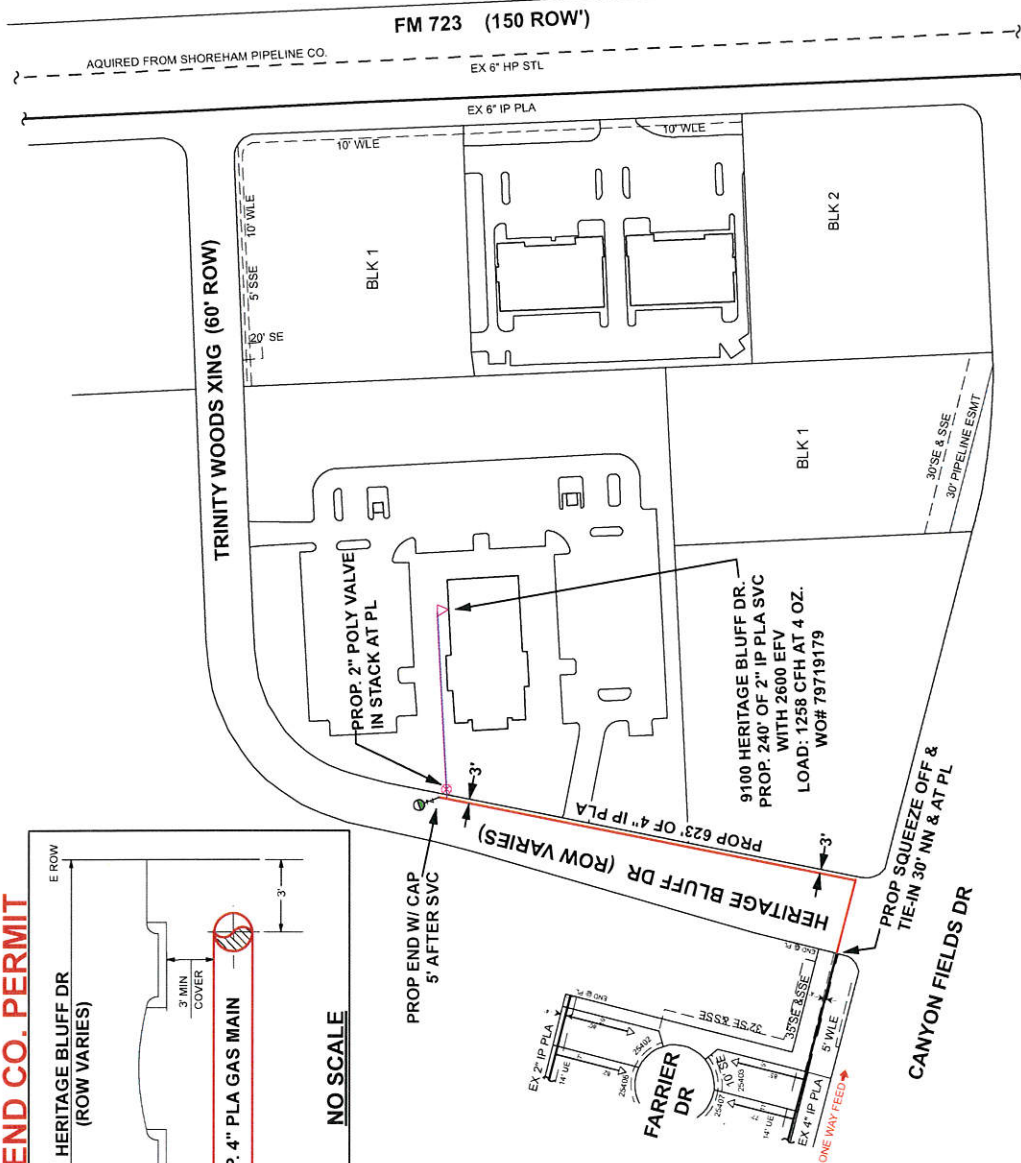
Clerk of Commissioners Court

By: _____
Deputy

FT. BEND CO. PERMIT



NO SCALE



GENERAL NOTES:

1. MAINTAIN MIN. DEPTH OF 3' UNLESS OTHERWISE SPECIFIED.
2. FIELD LOCATE AND VERIFY ALL EXISTING FEEDS, MAINS AND SERVICES.
3. USE GAUGES TO MONITOR AND MAINTAIN FEEDS AND PRESSURE.
4. COORDINATE SERVICE LOCATION WITH IGNACIO GUERRERO 281-341-4936

PROJECT WCH: 79711602 FACET: F30000688 OP MAP: C30000688 KM: 524L LAMBERT: 4354C2 TC: 30 SZ: 503 SOG: 07601	LEGEND: EXISTING MAIN: ———— PROP. 4" IP PLA: ———— 623' SURF 11.5 FE 24062708 W/O #19711602 PROP. 2" ZINC ANODE TEST PRESSURE 100 PSIG CCO# 38774 NOTIFICATION# 140395795 STAKING REQUEST# 79711602
GENERAL NOTES: 1- CRITERIA TO BE USED FOR TRACER WIRE SERVICE LINES WHEN INSTALLING PLASTIC GAS LINES: A- USE #14 TRACER WIRE FOR ALL RESIDENTIAL SERVICE LINES B- USE #14 TRACER WIRE FOR SHORT BORES UP TO 300' AND ALL TRACER WIRE FOR MAINS C- USE #10 TRACER WIRE WITH ALL BORES LONGER THAN 300' D- USE #8 TRACER WIRE AS NEEDED FOR LARGE BAYOU CROSSINGS AND OTHER EXTRAORDINARY SITUATIONS ALL TRACER WIRE SHALL BE INSPECTOR APPROVAL REQUIRED PRIOR TO WORK. A. E. 1017129-00001347-54	
9100 HERITAGE BLUFF DR. RICHMOND, FT. BEND COUNTY	
PURPOSE: TO SERVE CHURCH IN RICHMOND, FORT BEND COUNTY DESIGNER: Rawinder Duggal PHONE#: 713-207-4621 DRAWN BY: Rudy Dietel DESIGN DATE: 10/5/2016	
ESTIMATED COST: CONTRIBUTION: DATE NEEDED: 12/25/2016 RECOMMENDED BY: DATE: APPROVED BY: DATE: SCALE: 1" = 150' SHEET: 1 OF 1	

GAS STAKING

JOB NO.:	BY:	DATE:
ESMTS. DED BY:	ESMT. DOCUMENTS:	
MONUMENTATION FND.:	PLAT DIST.:	CHK-D:
ESMTS. NEEDED AT:		
NON-STD. STAKING:	REASON:	

