



Fort Bend County Engineering
FORT BEND COUNTY, TEXAS

Richard W. Stolleis, P.E.
County Engineer

September 27, 2016

Commissioner W. A. "Andy" Meyers
Fort Bend County Precinct 3
22333 Grand Corner Drive
Katy, Texas 77494

**RE: Mobility Project #13302, 13303, 13304
Approval of Temporary Road Closure of: Bellaire Boulevard between Peek Road and
Sierra Bend Drive**

Dear Commissioner:

Fort Bend County Engineering is requesting approval for a temporary road closure of Bellaire Boulevard from Peek Road to Sierra Bend Drive, pursuant to Section 251.011 of the Texas Transportation Code, during construction. The closure date will begin October 4, 2016, and end no later than October 31, 2016. The closure is necessary to construct the storm sewer system for the Bellaire Boulevard project from East of Parkway Lakes Lane to Lakehead Lane. Maps depicting the area, and detour routes are attached.

Feel free to contact me if you have any questions. The request has been placed on the October 4th agenda.

Sincerely,

J. Stacy Slawinski, PE
Assistant County Engineer - Projects

JSS/mjs

Attachment: Map

cc: Mr. Michael Boenig, Allgood Construction Co., Inc michael@allgoodconst.com
Mr. Rick Staigle, P.E., PTOE, FBC Engineering
Mr. Richard W. Stolleis, P.E., FBC Engineering
File

301 Jackson St., Suite 401, Richmond, TX 77469
Phone 281-633-7500

NOTICE:
 AT LEAST 48 HOURS BEFORE EXCAVATING IN STREET R.O.W. OR
 EASEMENTS CALL THE ONE STOP NOTIFICATION 713-223-4567.
 PRIVATE UTILITY LINES SHOWN

DATE: _____
 APPROVED FOR AT&T TEXAS/ART UNDERGROUND CONDUIT FACILITIES ONLY
 SIGNATURE VALID FOR ONE YEAR

TO ARRANGE FOR LINES TO BE TURNED OFF OR MOVED, CALL CENTERPOINT ENERGY AT 713-207-2222

NOTICE:
 For your safety, you are required by Texas Law to call 811 at least 48 hours before you dig
 so that underground lines can be marked. This Verification does not fulfill your obligation to call 811.
 VERIFICATION OF PRIVATE UTILITY LINES

Date: _____

CenterPoint Energy Natural Gas Facilities Verification ONLY.
 (This Signature verifies that you have shown CNP Natural Gas lines correctly - not to be used
 for conflict verification.) (Gas service lines are not shown.)
 Signature Valid for six months.

Date: _____

CenterPoint Energy UNDERGROUND Electrical Facilities Verification ONLY.
 (This signature verifies existing underground facilities - not to be used for conflict verification.)
 Signature Valid for six months.

TRAFFIC CONTROL LEGEND

— TYPE III BARRICADES

▬ TEMP GROUND MOUNTED SIGNS

- PHASE 1, Step 1**
1. SET BARRICADES, SIGNS, AND DRUMS AS PER T.M.U.T.C.D. SPECIFICATIONS, PROJECT APPROACH SIGNING AND PHASING DETAIL SHEET.
 2. DETOUR TRAFFIC NORTH THROUGH SIERRA BEND DR. AS SHOWN ON THE CULVERT EXTENSION TRAFFIC CONTROL DETOUR.
 3. REMOVE CONC. PAVEMENT & INSTALL 6'x4' OUTFALL.
 4. RECONSTRUCT EASTBOUND PAVEMENT SECTION. THE REPLACEMENT OF EASTBOUND LANES EAST OF PECK ROAD WILL USE FAST-TRACK CONCRETE FOR THE PAVEMENT SECTION.
 5. REMOVE DETOUR AND MAINTAIN EXISTING TWO WAY TRAFFIC.

- NOTES:**
1. DETOURS TO BE APPROVED PRIOR TO IMPLEMENTATION.
 2. CONSTRUCTION TRAFFIC TO USE BELLAIRE CONSTRUCTION ACCESS WHEN POSSIBLE. MINIMIZE USE OF RESIDENTIAL STREETS.

No.	Date	Revisions	App.
1	9/28/16	Revision 1	AF

r.g.miller engineers
 since 1968
 18340 Park Ten Place
 Suite 350
 Houston, Texas 77084
 (713) 461-9600
 TEXAS FIRM REGISTRATION NO. F-487

Approved By: _____ r.g. miller
 Date: _____ Job No. 3942

**BELLAIRE BLVD
 TRAFFIC CONTROL PLAN
 PHASE 1, STEP 1
 CULVERT EXTENSION DETOUR**

FORT BEND COUNTY ENGINEERING DEPARTMENT

APPROVAL IS IMPLIED FOR IMPROVEMENTS WITHIN
 FORT BEND COUNTY RIGHTS-OF-WAY ONLY.
 UTILITY LINES APPROVED AS TO LOCATION ONLY.
 AUTHORIZATION IS VALID FOR ONE YEAR ONLY.

APPROVED: _____
 ASSISTANT TO THE COUNTY ENGINEER

DATE: _____

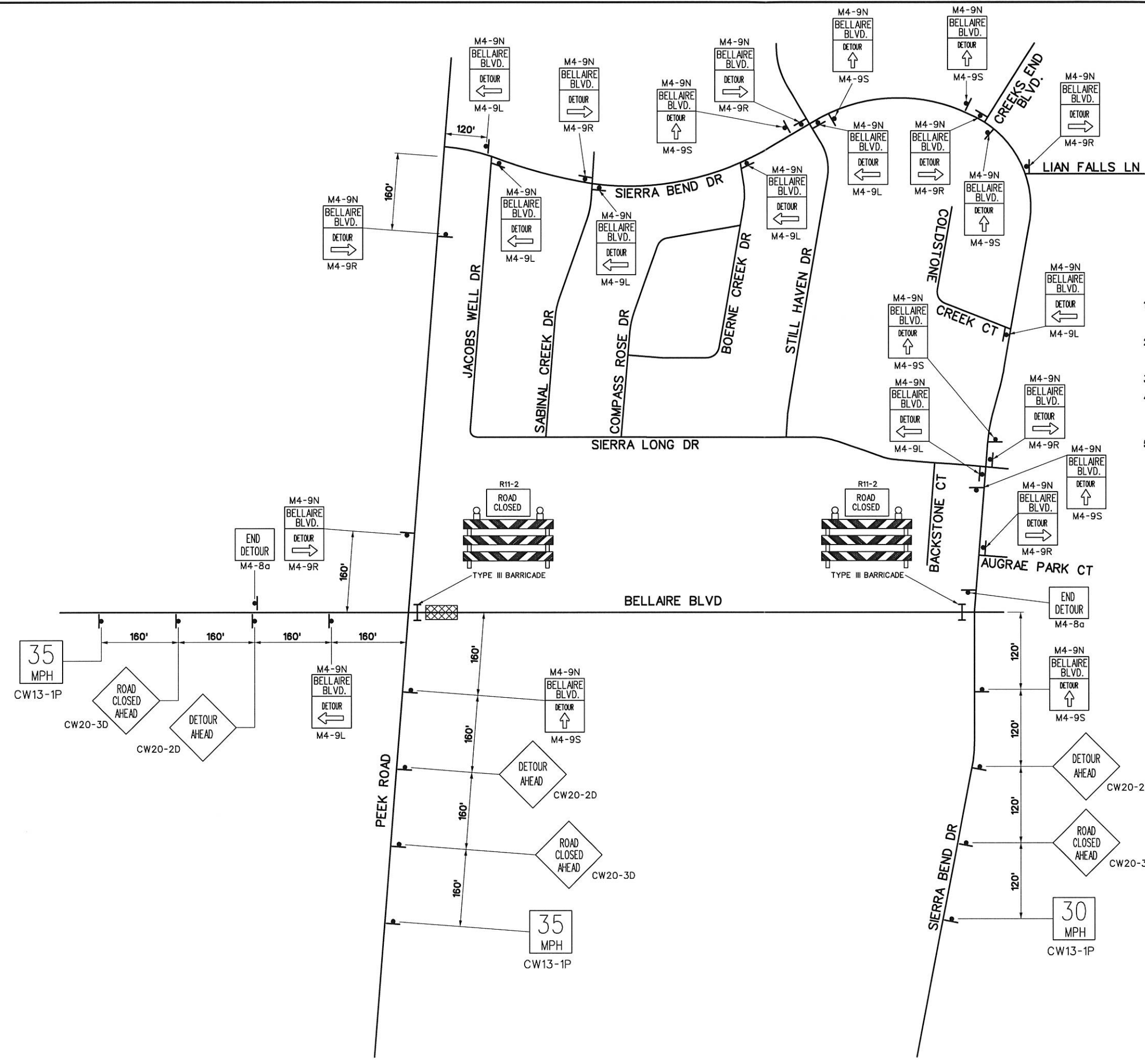


SUBMITTED BY: R.G. MILLER
 SCALE: N.T.S.

DESIGNED BY: A.J.F.
 DRAWN BY: T.P.

DATE: 9/28/2016
 SURV BY: MILLER SURVEY

SHEET 4 OF 12 SHEETS
 F. B. NO.: DWG. NO. 16



3:26:39 PM 9/26/2016 T:\Fort Bend County\3942_Bellaire_Bldv\DGN\BellTCPO4_REV.dgn

NOTICE:
 AT LEAST 48 HOURS BEFORE EXCAVATING IN STREET R.O.W. OR EASEMENTS CALL THE LONE STAR NOTIFICATION 713-223-4567.

PRIVATE UTILITY LINES SHOWN

AT&T TEXAS/SWBT UTILITY LINES SHOWN

DATE: _____
 APPROVED FOR AT&T TEXAS/SWBT UNDERGROUND CONDUIT FACILITIES ONLY
 SIGNATURE VALID FOR ONE YEAR

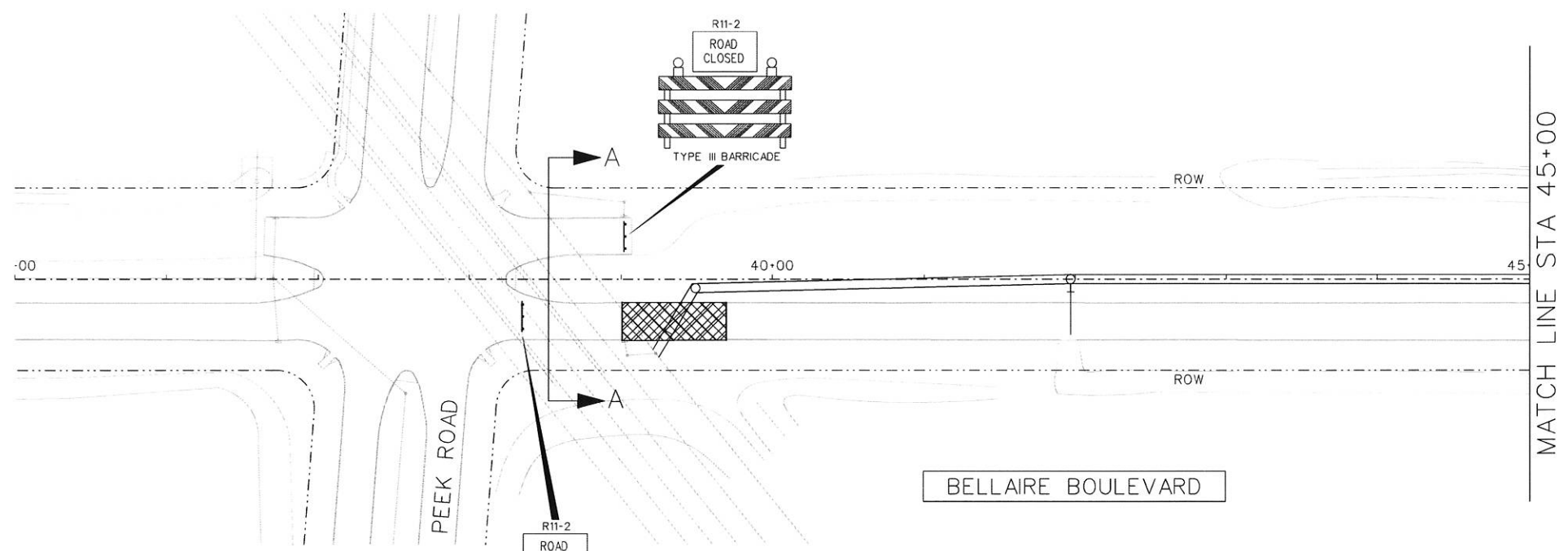
TO ARRANGE FOR LINES TO BE TURNED OFF OR MOVED, CALL CENTERPOINT ENERGY AT 713-207-2222

NOTICE:
 For your safety, you are required by Texas Law to call 811 at least 48 hours before you dig so that underground line can be marked. This Verification does not fulfill your obligation to call 811.

VERIFICATION OF PRIVATE UTILITY LINES

Date: _____
 CenterPoint Energy/Natural Gas Facilities Verification ONLY.
 (This Signature verifies that you have shown CNP Natural Gas lines correctly - not to be used for conflict verification.) (Gas service lines are not shown.)
 Signature Valid for six months.

Date: _____
 CenterPoint Energy/UNDERGROUND Electrical Facilities Verification ONLY.
 (This Signature verifies existing underground facilities - not to be used for conflict verification.)
 Signature Valid for six months.

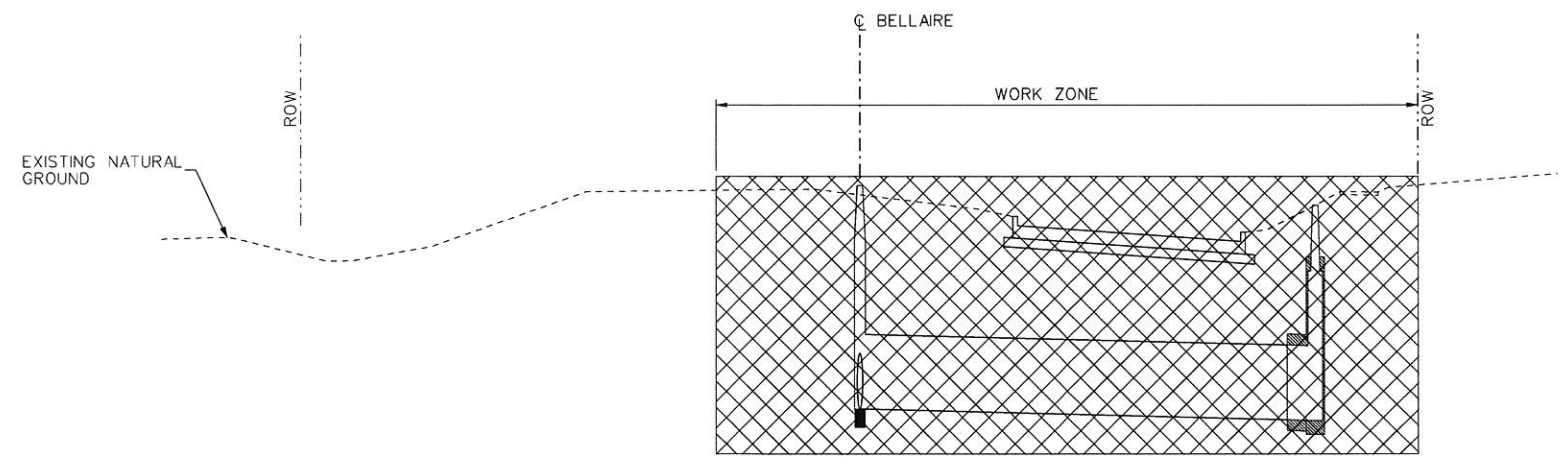


LEGEND

FAST TRACK CONCRETE

PHASE 1, Step 1

1. SET BARRICADES, SIGNS, AND DRUMS AS PER T.M.U.T.C.D. SPECIFICATIONS, PROJECT APPROACH SIGNING AND PHASING DETAIL SHEET.
2. DETOUR TRAFFIC NORTH THROUGH SIERRA BEND DR. AS SHOWN ON THE CULVERT EXTENSION TRAFFIC CONTROL DETOUR.
3. REMOVE CONC. PAVEMENT & INSTALL 6'x4' OUTFALL.
4. RECONSTRUCT EASTBOUND PAVEMENT SECTION. THE REPLACEMENT OF EASTBOUND LANES EAST OF PEEK ROAD WILL USE FAST-TRACK CONCRETE FOR THE PAVEMENT SECTION.
5. REMOVE DETOUR AND MAINTAIN EXISTING TWO WAY TRAFFIC.



No.	Date	Revisions	App.

r.g.miller engineers
 since 1986
 16340 Park Ten Place
 Suite 350
 Houston, Texas 77084
 (713) 461-9800
 TEXAS FIRM REGISTRATION NO. P-487

Approved By: r.g. miller Job No. 3942
 Date: _____

**BELLAIRE BLVD
 TRAFFIC CONTROL PLAN
 PHASE 1, STEP 1**

FORT BEND COUNTY ENGINEERING DEPARTMENT

APPROVAL IS IMPLIED FOR IMPROVEMENTS WITHIN FORT BEND COUNTY RIGHTS-OF-WAY ONLY. UTILITY LINES APPROVED AS TO LOCATION ONLY. AUTHORIZATION IS VALID FOR ONE YEAR ONLY.

APPROVED: _____
 ASSISTANT TO THE COUNTY ENGINEER

DATE: _____

Amber J. Forrest
 2/2/2016

SUBMITTED BY: R.G. MILLER SCALE: 1"=100' (HALF) 1"=50' (FULL)
 DATE: 2/2/2016
 SURV BY: MILLER SURVEY
 F. B. NO.: _____

DESIGNED BY: A.J.F.
 DRAWN BY: T.P.
 SHEET 5 OF 12 SHEETS
 DWG. NO. 17