

REVIEW BY FORT BEND COUNTY COMMISSIONERS COURT

On this 12th day of July, 2016, Commissioners Court came on to be heard and reviewed the accompanying notice of Phonoscope Light Wave, Inc Job Location 10800 Gaston Rd, Katy, TX 77494 Date 6/7/2016 Bond No. 103827669, Permit No. 2016-7598 to make use of certain Fort Bend County property subject to, "A Revised Order Regulating the Laying, Construction, Maintenance, and Repair of Buried Cables, Conduits, and Pole Lines, In, Under, Across or Along Roads, Streets, Highways, and Drainage Ditches in Fort Bend County, Texas, Under the Jurisdiction of the Commissioners Court of Fort Bend County, Texas," as passed by the Commissioners Court of Fort Bend County, Texas the 3rd day of August, 1987, recorded in Volume _____ of the Minutes of the Commissioners Court of Fort Bend County, Texas, to the extent that such order is not inconsistent with Article 1436a, Vernon's Texas Civil Statutes. Upon Motion of Commissioner _____, seconded by Commissioner _____, duly put and carried, it is ORDERED, ADJUDGED AND DECREED that said notice of said above purpose is hereby acknowledged by the Commissioners Court of Fort Bend County, Texas, and that said notice be placed on record according to the regulation order thereof.

Notes:

1. Evidence of review by the Commissioners Court must be kept on the job site and failure to do so constitutes grounds for job shutdown.
2. Written notices are required:
 - a. 48 hours in advance of construction start up, and
 - b. when construction is completed and ready for final inspection
 Mail notices to: Permit Administrator
 Fort Bend County Engineering
 301 Jackson Street
 Richmond, Texas 77469
 281-633-7500
3. This permit expires one (1) year from date of permit if construction has not commenced.

By: 
County Engineer


Presented to Commissioners Court and approved.
Recorded in Volume _____

Minutes of Commissioners Court

By: N/A
Drainage District Engineer/Manager

Clerk of Commissioners Court

By: _____
Deputy

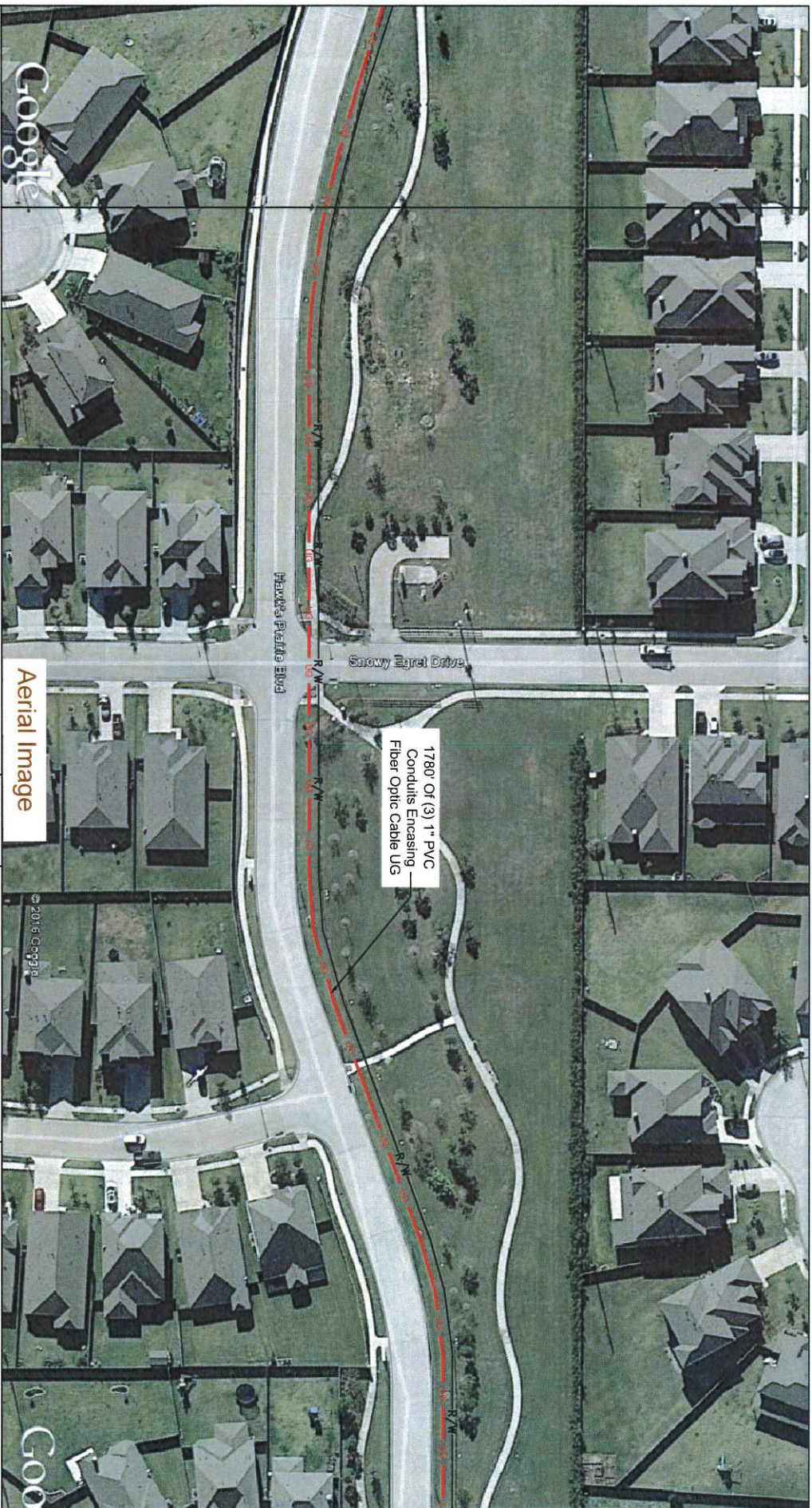


Aerial Image

LEGEND

—	3(1") PVC W/ F.O. CABLE	—	PROPOSED CONDUIT
—	3(1.25") PVC W/ F.O. CABLE	—	EXISTING CONDUIT
—	1(2") PVC W/ F.O. CABLE	—	1.25" EMT
—	1(4") HDPE W/ 3(1.25") PVC	—	R/W
—	FLEX INNERDUCT	—	EDGE-OF-PAVEMENT
—	AERIAL FIBER OPTIC CABLE	—	FENCE
—	AIR	—	RACK LOCATION
—	CATS	—	PS Light Pole SET POLE
—	CATS CABLE	—	EXISTING UTILITY POLE
—		—	PROPOSED VAULT (UNIVERSAL, 24"x36"x24")
—		—	PROPOSED VAULT (LARGE, 36"x24"x28")
—		—	EXISTING VAULT
—		—	PULLBOX
—		—	MDF LOCATION

Job# 0316-455 PLW Description: Notice Of Proposed Utility Installation Address: 26721 Hanky's Prairie Blvd			
REVISION#1: Rev#1	DATE: Rev#1 Date	CITY/ZIP: KDV TX 77494	COUNTY: Fort Bend
REVISION#2: Rev#2	DATE: Rev#2 Date	TELEPHONE: 81391	DWG# P-0306042016
REVISION#3: Rev#3	DATE: Rev#3 Date	APPROVED BY: Approved By P.E.	DATE: 06/04/2016
REVISION#4: Rev#4	DATE: Rev#4 Date		
SCALE: Not to Scale	PAGE: 1	OF: 5	DATE: 06/04/2016



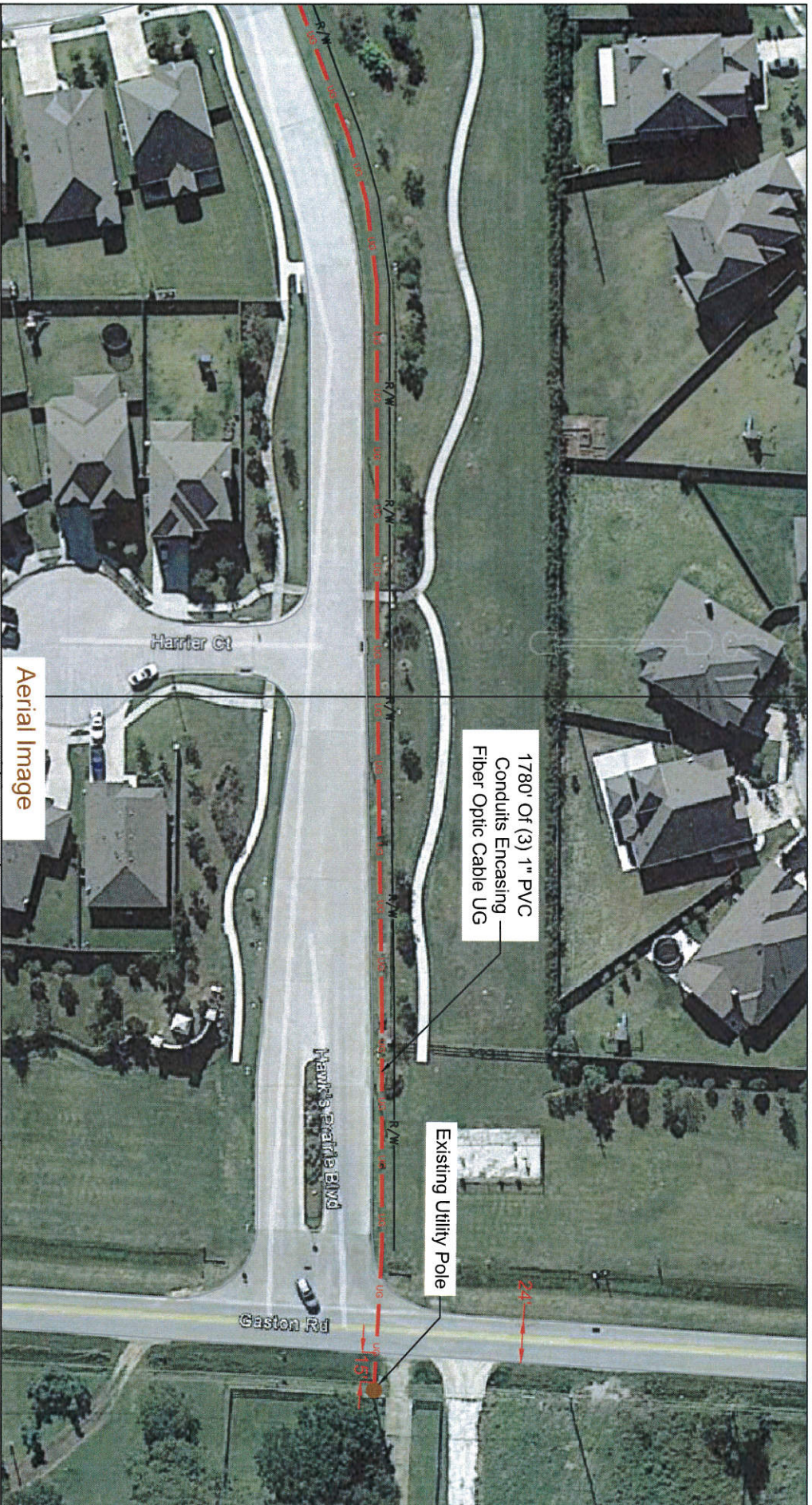
LEGEND

	3(1") PVC W/ F.O. CABLE		PROPOSED CONDUIT
	3(1.25") PVC W/ F.O. CABLE		EXISTING CONDUIT
	1(2") PVC W/ F.O. CABLE		1.25" EMT
	1(4") HDPE W/ 3(1.25")PVC		R/W
	FLEX INNERDUCT		RIGHT-OF-WAY
	AERIAL FIBER OPTIC CABLE		EDGE-OF-PAVEMENT
	CATS		FENCE
	CATS CABLE		RACK LOCATION

	PS Light Wave SET POLE		PROPOSED VAULT (UNIVERSAL, 24"x36"x24")
	EXISTING UTILITY POLE		PROPOSED VAULT (LARGE, 36"x24"x28")
	PULLBOX		EXISTING VAULT
	MOF LOCATION		

SCALE: Not to Scale	REVISION#1: Rev#1	DATE: Rev#1 Date	CITY/ZIP: Katy TX 77494	TECHNICALS: WSP: 81391	DWG# P: 0316-455	DRAWN BY: PE	DWG# P: 0316-455	DATE: 06/04/2016	COUNTY: Fort Bend	KEY MAP: 494.0
PAGE: 2	REVISION#2: Rev#2	DATE: Rev#2 Date								
OF: 5	REVISION#3: Rev#3	DATE: Rev#3 Date								
	REVISION#4: Rev#4	DATE: Rev#4 Date								

	Job# 0316-455 PLW
PROPRIETARY INFORMATION - PROPERTY OF PHOENIXCORP/LIGHTWAVE	Description: Notice Of Proposed Utility Installation
Address: 26721 Hawks Prairie Blvd	
DATE: Rev#1 Date	DATE: 06/04/2016



Aerial Image

1780' Of (3) 1" PVC
Conduits Encasing
Fiber Optic Cable UG

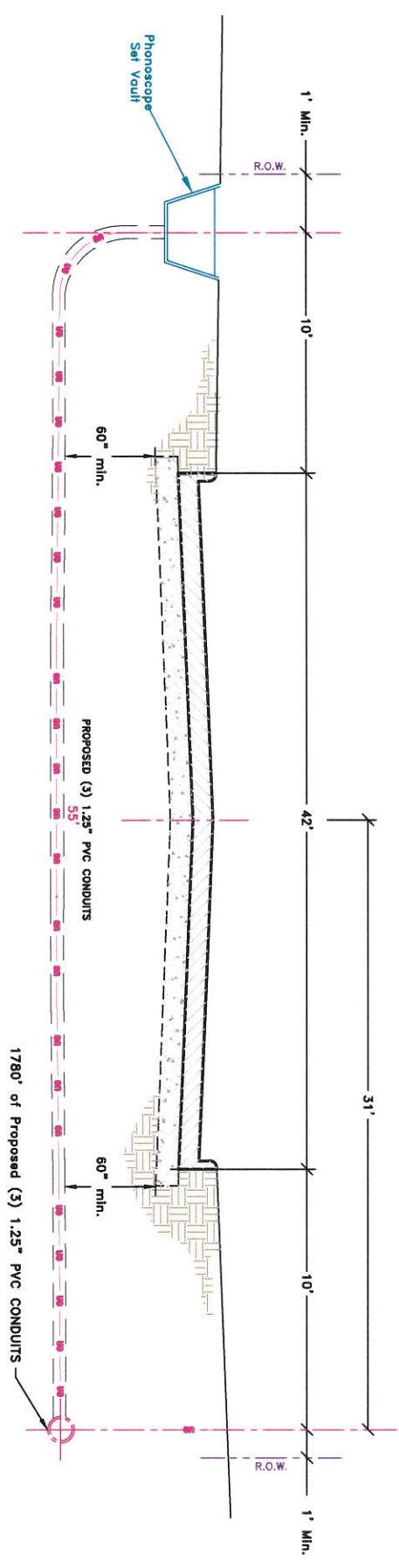
Existing Utility Pole

LEGEND

	UG 3(1") PVC W/ F.O. CABLE		PROPOSED CONDUIT
	UG 3(1.25") PVC W/ F.O. CABLE		EXISTING UTILITY POLE
	UG 1(2") PVC W/ F.O. CABLE		PROPOSED UTILITY POLE
	UG 1(4") HDPE W/ 3(1.25") PVC		PROPOSED VAULT (UNIVERSAL 24" x 36" x 24")
	UG FLEX INNERDUCT		PROPOSED VAULT (LARGE 36" x 24" x 28")
	AIR AERIAL FIBER OPTIC CABLE		EXISTING VAULT
	CATS CATS CABLE		PULLBOX
	PROPOSED CONDUIT		PS Light Wave SET POLE
	EXISTING CONDUIT		EXISTING UTILITY POLE
	1.25" EMT		PROPOSED VAULT (UNIVERSAL 24" x 36" x 24")
	R/W		PROPOSED VAULT (LARGE 36" x 24" x 28")
	RIGHT-OF-WAY		EXISTING VAULT
	EDGE-OF-PAVEMENT		PULLBOX
	FENCE		MPF LOCATION
	RACK LOCATION		

				Job# 0316-455 PLW	
PROPIETARY INFORMATION - PROPERTY OF PHOENIX LIGHTWAVE		Address: 28721 Harris Pointe Blvd City/Zip: Katy TX 77494		Description: Notice Of Proposed Utility Installation	
REVISION#:	Rev#1	DATE:	Rev#1 Date	WORK#:	0316-455
REVISION#:	Rev#2	DATE:	Rev#2 Date	DATE:	06/04/2016
REVISION#:	Rev#3	DATE:	Rev#3 Date	DATE:	06/04/2016
REVISION#:	Rev#4	DATE:	Rev#4 Date	DATE:	06/04/16
SCALE:	Not to Scale	APPROVED BY:	Approved By P.E.	DATE:	06/04/16
PAGE:	3				
OF:	5				

- General Notes:**
- 1) Surface to be restored to its original condition in compliance with Fort Bend County Standards.
 - 2) Contractors shall provide and install traffic control devices in conformance with part VI of Texas manual on Uniform Traffic Control Devices (TMUTCD—Latest Edition with Revisions) during construction.
 - 3) No Lanes shall be blocked 7am-9am and 4pm-6:30pm Monday thru Friday.



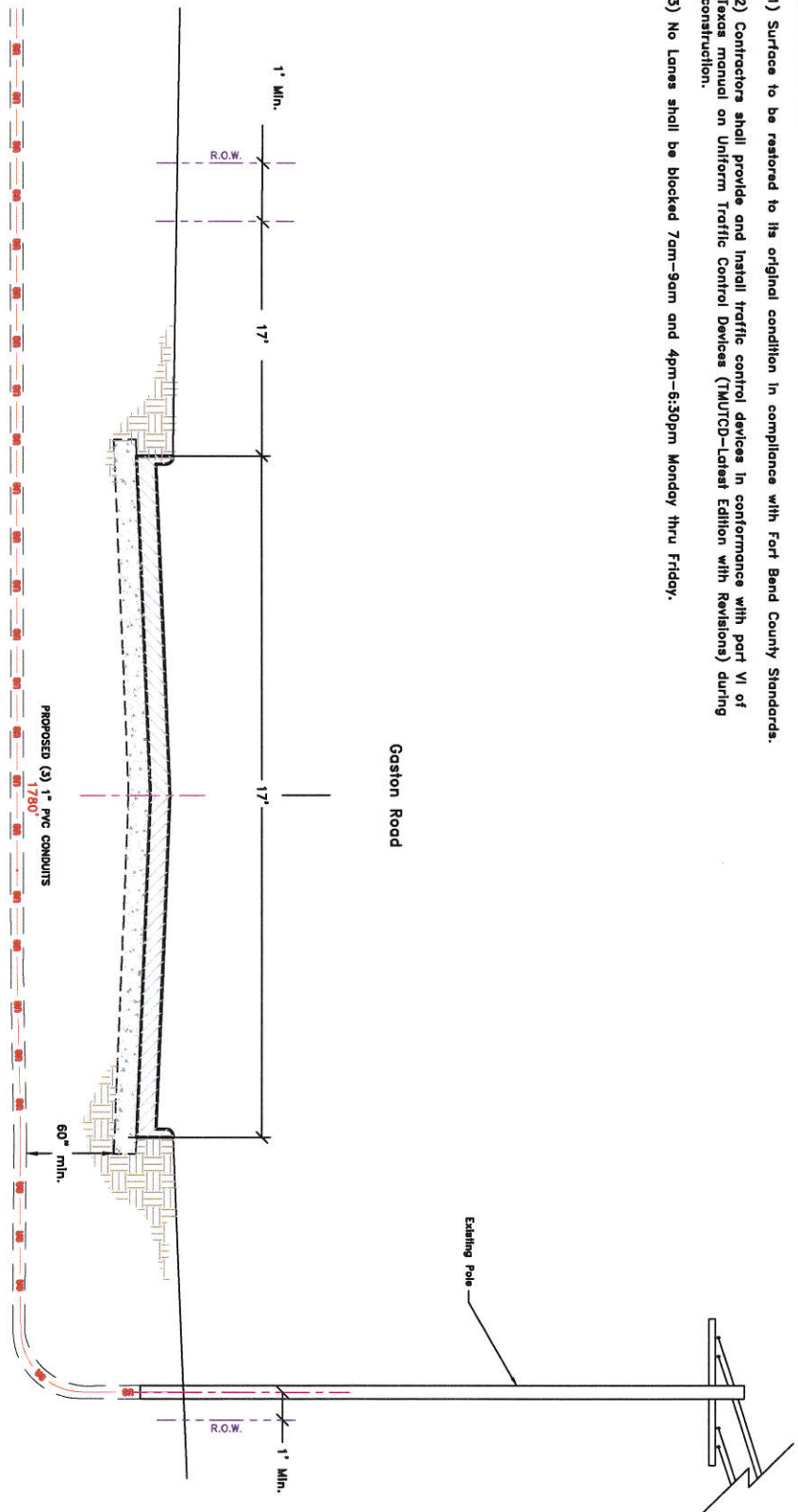
LEGEND

UG	3(1") PVC W/ F.O. CABLE	—	PROPOSED CONDUIT
UG	3(1.25") PVC W/ F.O. CABLE	—	EXISTING CONDUIT
UG	1(2") PVC W/ F.O. CABLE	—	EMT
UG	1(4") HDPE W/ 3(1.25") PVC	—	RIGHT-OF-WAY
—	FLEX INNERDUCT	—	EDGE-OF-PAVEMENT
—	AERIAL FIBER OPTIC CABLE	—	FENCE
—	CATS CABLE	—	RACK LOCATION
⊗	PS Light Wave SET POLE	⊗	PROPOSED VAULT (LARGE 36"x24"x28")
●	EXISTING UTILITY POLE	⊗	EXISTING VAULT
⊗	PROPOSED VAULT (UNIVERSAL 24"x36"x28")	⊗	PULLBOX
⊗	PROPOSED VAULT (LARGE 36"x24"x28")	⊗	MDF LOCATION

SCALE: N1:S	REVISION#1: Rev1	DATE: Rev1 Date	0316-455 PLW
PAGE: 4	REVISION#2: Rev2	DATE: Rev2 Date	0316-455 PLW
OF: 5	REVISION#3: Rev3	DATE: Rev3 Date	0316-455 PLW
	REVISION#4: Rev4	DATE: Rev4 Date	0316-455 PLW

PROPERTY INFORMATION - PROPERTY OF PHONOSCOPE LIGHTWAVE	0316-455 PLW
DESCRIPTION: Notice of Proposed Utility Installation	
ADDRESS: 76721 Hawk's Prairie Blvd	
CITY/TWP: Katy TX 77494	
TENANTS:	
# OF FLOORS:	
DWG# P:0206042016	KEY MAP- 484 P
DRAWN BY: PE	DATE: 06/04/2016
APPROVED BY: Approved By P.E.	DATE: 06/04/16
COUNTY: Fort Bend	

- General Notes:**
- 1) Surface to be restored to its original condition in compliance with Fort Bend County Standards.
 - 2) Contractors shall provide and install traffic control devices in conformance with part VI of Texas manual on Uniform Traffic Control Devices (TMUTCD—Latest Edition with Revisions) during construction.
 - 3) No Lanes shall be blocked 7am–9am and 4pm–6:30pm Monday thru Friday.



LEGEND

	UG 3(1") PVC W/ F.O. CABLE		PROPOSED CONDUIT
	UG 3(1.25") PVC W/ F.O. CABLE		EXISTING CONDUIT
	UG 1(2") PVC W/ F.O. CABLE		EMT 1.25" EMT
	UG 1(4") HDPE W/ 3(1.25") PVC		R/W
	AIR FLEX INNERDUCT		EDGE-OF-PAVEMENT
	AIR AERIAL FIBER OPTIC CABLE		FENCE
	CATS CATS CABLE		RACK LOCATION

				Job# 0316-455 PLW	
<small>PROPRIETARY INFORMATION - PROPERTY OF PHOENIXCORP LIGHTWAVE</small>		Address: 26721 Hawks Prairie Blvd		Description: Notice of Proposed Utility Installation	
REVISION#: Rev#1 DATE: Rev#1 Date	REVISION#: Rev#2 DATE: Rev#2 Date	REVISION#: Rev#3 DATE: Rev#3 Date	REVISION#: Rev#4 DATE: Rev#4 Date	CITY/Zip: Katy TX 77494	COUNTY: Fort Bend
SCALE: N.T.S. PAGE: 5	NO#: 81390	JOB#: 0316-455	DWG#: P.0906042016	KEY MAP: 48A.P	DATE: 06/04/2016
APPROVED BY: Approved By		DATE: DATE			