

REVIEW BY FORT BEND COUNTY COMMISSIONERS COURT

On this 12th day of July, 2016, Commissioners Court came on to be heard and reviewed the accompanying notice of CenterPoint Energy Job Location Crabb River Gas Relocation 4IP N of Bridlewood to , Richmond, TX 77469

Date 6/29/2016 Bond No. 22-022-417, Permit No. 2016-8075 to make use of certain Fort Bend County property subject to, "A Revised Order Regulating the Laying, Construction, Maintenance, and Repair of Buried Cables, Conduits, and Pole Lines, In, Under, Across or Along Roads, Streets, Highways, and Drainage Ditches in Fort Bend County, Texas, Under the Jurisdiction of the Commissioners Court of Fort Bend County, Texas," as passed by the Commissioners Court of Fort Bend County, Texas the 3rd day of August, 1987, recorded in Volume _____ of the Minutes of the Commissioners Court of Fort Bend County, Texas, to the extent that such order is not inconsistent with Article 1436a, Vernon's Texas Civil Statutes. Upon Motion of Commissioner _____, seconded by Commissioner _____, duly put and carried, it is ORDERED, ADJUDGED AND DECREED that said notice of said above purpose is hereby acknowledged by the Commissioners Court of Fort Bend County, Texas, and that said notice be placed on record according to the regulation order thereof.

Notes:

1. Evidence of review by the Commissioners Court must be kept on the job site and failure to do so constitutes grounds for job shutdown.
2. Written notices are required:
 - a. 48 hours in advance of construction start up, and
 - b. when construction is completed and ready for final inspectionMail notices to: Permit Administrator
Fort Bend County Engineering
301 Jackson Street
Richmond, Texas 77469
281-633-7500
3. This permit expires one (1) year from date of permit if construction has not commenced.

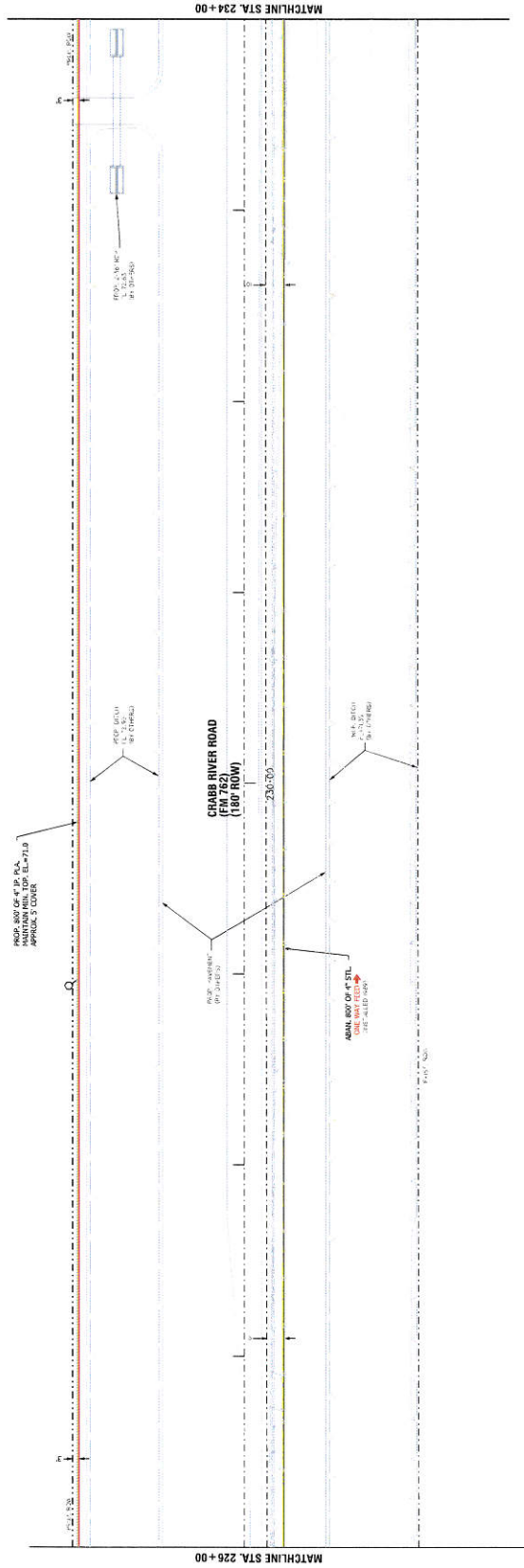
By: Charles O. [Signature]
for County Engineer

Presented to Commissioners Court and approved.
Recorded in Volume _____
Minutes of Commissioners Court

By: _____
Drainage District Engineer/Manager

Clerk of Commissioners Court

By: _____
Deputy



SURVEY REQUEST # 77395994
G.C.O. # 36789
SUPERIOR W.O. # 773959843

LEGEND

EXIST. MAIN
 PROP. 4\"/>

PROP. LOC. TEST STA.
 PROP. LINE MARKER
 PROP. 1/2\"/>

PROJECT NO.	2344633
DATE	11/17/2016
SCALE	AS SHOWN
DATE PLOTTED	11/17/2016
DATE RELEASED	11/17/2016
DATE REVISION	11/17/2016
DATE	11/17/2016


PROJECT NO.	2344633
DATE	11/17/2016
SCALE	AS SHOWN
DATE PLOTTED	11/17/2016
DATE RELEASED	11/17/2016
DATE REVISION	11/17/2016
DATE	11/17/2016

4\"/>

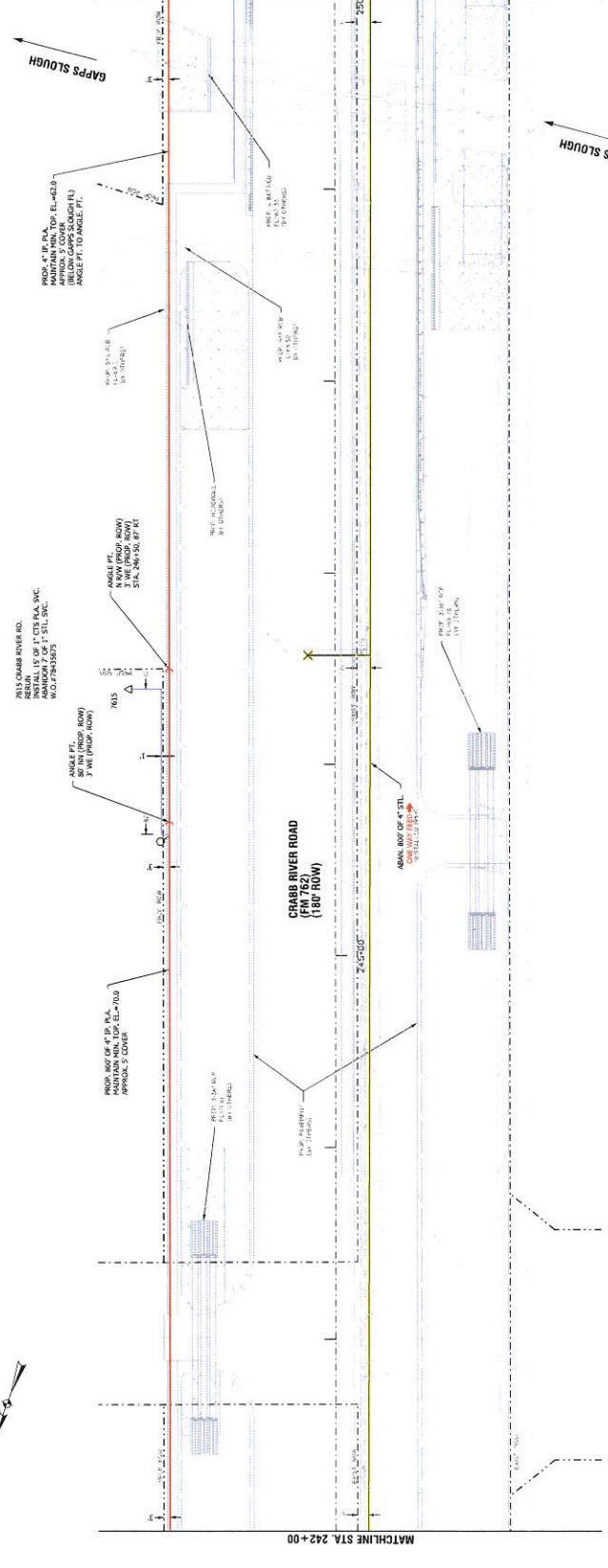


United Engineers, Inc.
 CIVIL ENGINEERING, LAND DEVELOPMENT
 AND SURVEYING
 4800 SHAWNEE PARKWAY, SUITE 400
 FORT WORTH, TEXAS 76149
 TEL: (817) 771-2900
 FAX: (817) 771-2999
 THE QUALITY OF REVISIONS IS ASSURED

PROFILE FROM STA. 244+00 TO 256+00



245+00 250+00 255+00



MATCHLINE STA. 242+00 MATCHLINE STA. 256+00

SURVEY REQUEST # 77395984
 G.C.D. # 36789
 SUPERIOR W.O.# 773959843

United Engineers, Inc.
 CIVIL ENGINEERING, LAND DEVELOPMENT
 AND SURVEYING
 2000 ADDRESS FERRYWAY, SUITE 600
 FORT WORTH, TEXAS 76104
 PHONE: (817) 331-2700
 FAX: (817) 331-2700

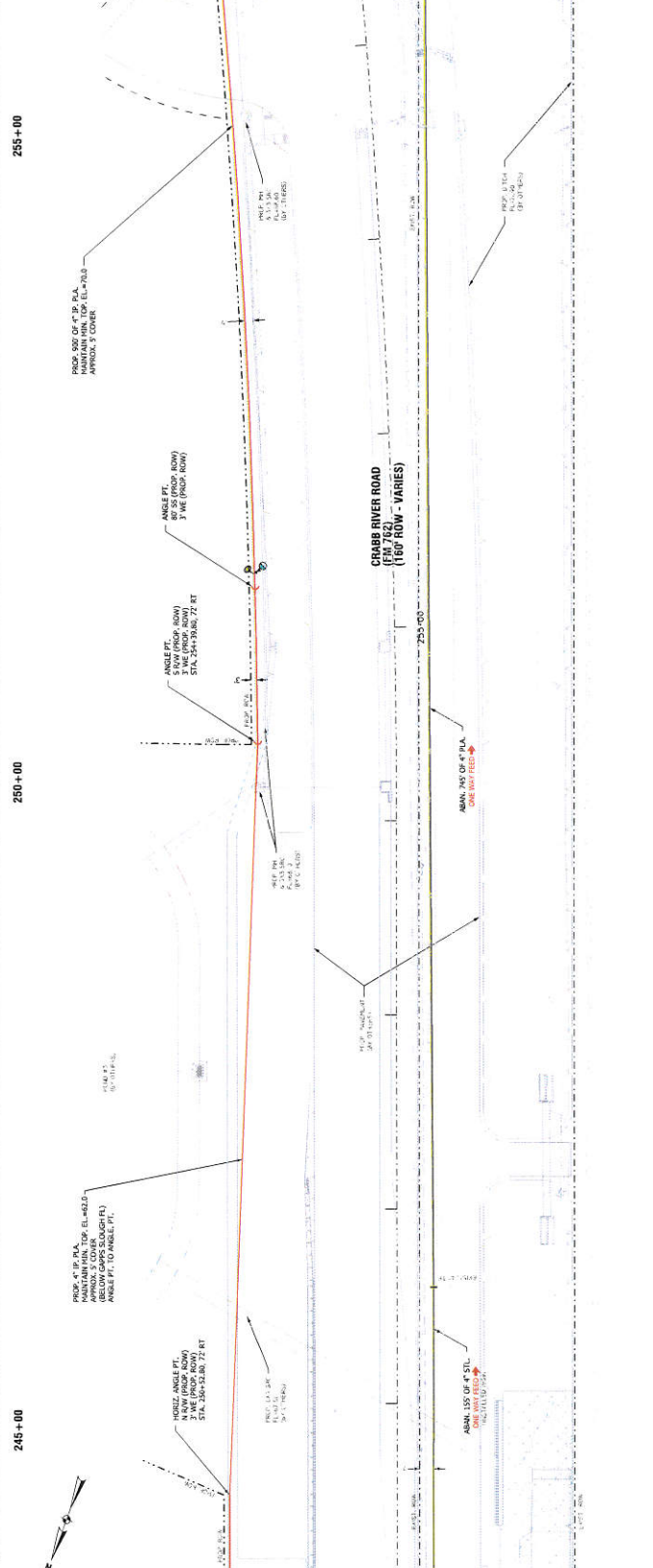
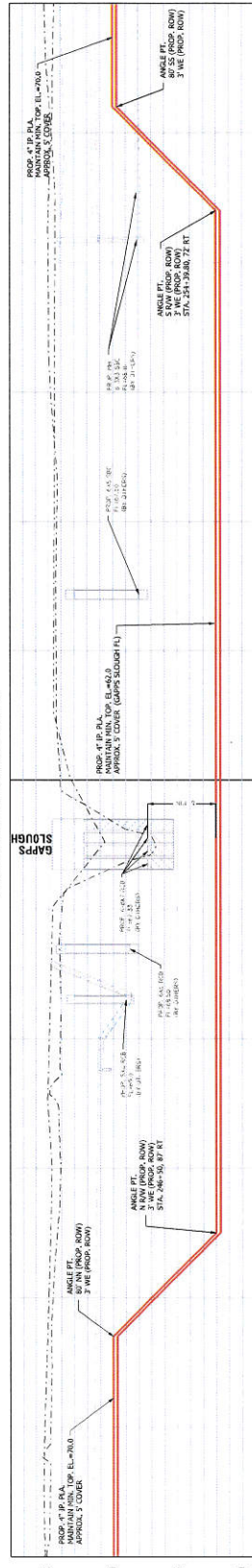
LEGEND
 EAST MAIN
 PROP. 4" IP, P.A.
 MAINTAIN MIN. TOP. EL.=70.0
 APPROX. 5' COVER
 W.O.# 77395984
 W.O.# 77395984

PROP. LOC. TEST STA.
 PROP. LINE MARKER
 PROP. 5% 2% ANGLE

PROJECT NO.	77395984
DATE	08/11/2010
SCALE	AS SHOWN
SHEET NO.	1 OF 1
DATE	08/11/2010

CenterPoint Energy
 4" IP, P.A. RELOCATION
 CRABB RIVER RD. (FM 762)
 BRIDLEWOOD RANCH HS.
 PORT BEAR, TX
 W.O.# ED5-10436

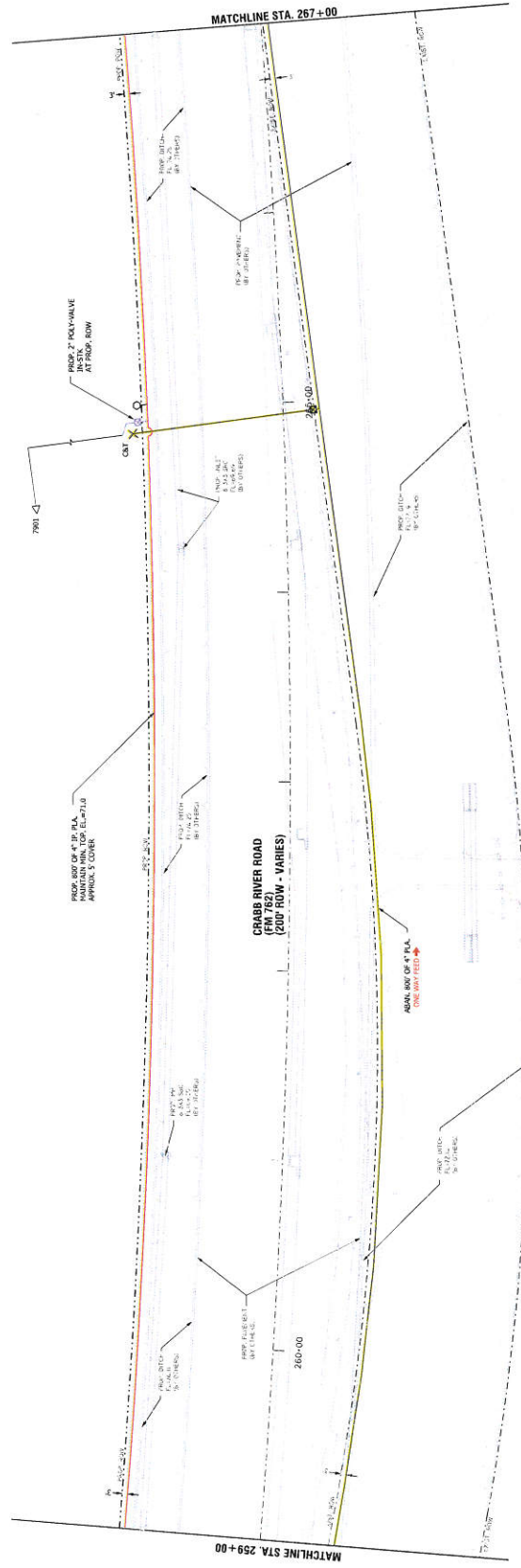
PROFILE FROM STA. 244+00 TO 256+00



SURVEY REQUEST # 77399994
G.C.O. # 36789
SUPERIOR W.O. # 773998843

LEGEND

PROJ. LOC. TEST STA.	155'
PROP. LINE MARKER	155'
PROJ. 4' IP, P.L.A.	155'
PROJ. 5' W/16 (PROP. ROW)	155'
PROJ. 3' W/16 (PROP. ROW)	155'
PROJ. 2' W/16 (PROP. ROW)	155'
PROJ. 1' W/16 (PROP. ROW)	155'
PROJ. 0.5' W/16 (PROP. ROW)	155'
PROJ. 0.25' W/16 (PROP. ROW)	155'
PROJ. 0.125' W/16 (PROP. ROW)	155'
PROJ. 0.0625' W/16 (PROP. ROW)	155'
PROJ. 0.03125' W/16 (PROP. ROW)	155'
PROJ. 0.015625' W/16 (PROP. ROW)	155'
PROJ. 0.0078125' W/16 (PROP. ROW)	155'
PROJ. 0.00390625' W/16 (PROP. ROW)	155'
PROJ. 0.001953125' W/16 (PROP. ROW)	155'
PROJ. 0.0009765625' W/16 (PROP. ROW)	155'
PROJ. 0.00048828125' W/16 (PROP. ROW)	155'
PROJ. 0.000244140625' W/16 (PROP. ROW)	155'
PROJ. 0.0001220703125' W/16 (PROP. ROW)	155'
PROJ. 0.00006103515625' W/16 (PROP. ROW)	155'
PROJ. 0.000030517578125' W/16 (PROP. ROW)	155'
PROJ. 0.0000152587890625' W/16 (PROP. ROW)	155'
PROJ. 0.00000762939453125' W/16 (PROP. ROW)	155'
PROJ. 0.000003814697265625' W/16 (PROP. ROW)	155'
PROJ. 0.0000019073486328125' W/16 (PROP. ROW)	155'
PROJ. 0.00000095367431640625' W/16 (PROP. ROW)	155'
PROJ. 0.000000476837158203125' W/16 (PROP. ROW)	155'
PROJ. 0.0000002384185791015625' W/16 (PROP. ROW)	155'
PROJ. 0.00000011920928955078125' W/16 (PROP. ROW)	155'
PROJ. 0.000000059604644775390625' W/16 (PROP. ROW)	155'
PROJ. 0.0000000298023223876953125' W/16 (PROP. ROW)	155'
PROJ. 0.00000001490116119384765625' W/16 (PROP. ROW)	155'
PROJ. 0.000000007450589596923828125' W/16 (PROP. ROW)	155'
PROJ. 0.000000003725294798469140625' W/16 (PROP. ROW)	155'
PROJ. 0.00000000186264739923453125' W/16 (PROP. ROW)	155'
PROJ. 0.000000000931323699617265625' W/16 (PROP. ROW)	155'
PROJ. 0.0000000004656618498086328125' W/16 (PROP. ROW)	155'
PROJ. 0.00000000023283092490431640625' W/16 (PROP. ROW)	155'
PROJ. 0.00000000011641546245217265625' W/16 (PROP. ROW)	155'
PROJ. 0.000000000058207731226086328125' W/16 (PROP. ROW)	155'
PROJ. 0.0000000000291038656130431640625' W/16 (PROP. ROW)	155'
PROJ. 0.0000000000145519328065217265625' W/16 (PROP. ROW)	155'
PROJ. 0.00000000000727596640326086328125' W/16 (PROP. ROW)	155'
PROJ. 0.000000000003637983201630431640625' W/16 (PROP. ROW)	155'
PROJ. 0.000000000001818991600815217265625' W/16 (PROP. ROW)	155'
PROJ. 0.000000000000909495800410431640625' W/16 (PROP. ROW)	155'
PROJ. 0.000000000000454747900205217265625' W/16 (PROP. ROW)	155'
PROJ. 0.0000000000002273739501026086328125' W/16 (PROP. ROW)	155'
PROJ. 0.00000000000011368697505130431640625' W/16 (PROP. ROW)	155'
PROJ. 0.0000000000000568434875256086328125' W/16 (PROP. ROW)	155'
PROJ. 0.00000000000002842174376280431640625' W/16 (PROP. ROW)	155'
PROJ. 0.00000000000001421087188130431640625' W/16 (PROP. ROW)	155'
PROJ. 0.00000000000000710543594040326086328125' W/16 (PROP. ROW)	155'
PROJ. 0.000000000000003552717970201630431640625' W/16 (PROP. ROW)	155'
PROJ. 0.0000000000000017763589851026086328125' W/16 (PROP. ROW)	155'
PROJ. 0.0000000000000008881794925130431640625' W/16 (PROP. ROW)	155'
PROJ. 0.000000000000000444089746256086328125' W/16 (PROP. ROW)	155'
PROJ. 0.000000000000000222044873130431640625' W/16 (PROP. ROW)	155'
PROJ. 0.000000000000000111022436565217265625' W/16 (PROP. ROW)	155'
PROJ. 0.0000000000000000555112182826086328125' W/16 (PROP. ROW)	155'
PROJ. 0.0000000000000000277556091410431640625' W/16 (PROP. ROW)	155'
PROJ. 0.0000000000000000138778045570217265625' W/16 (PROP. ROW)	155'
PROJ. 0.0000000000000000069389022785130431640625' W/16 (PROP. ROW)	155'
PROJ. 0.00000000000000000346945113926086328125' W/16 (PROP. ROW)	155'
PROJ. 0.00000000000000000173472556969130431640625' W/16 (PROP. ROW)	155'
PROJ. 0.00000000000000000086736278484515217265625' W/16 (PROP. ROW)	155'
PROJ. 0.0000000000000000004336813924226086328125' W/16 (PROP. ROW)	155'
PROJ. 0.00000000000000000021684069621130431640625' W/16 (PROP. ROW)	155'
PROJ. 0.0000000000000000001084203481056086328125' W/16 (PROP. ROW)	155'
PROJ. 0.0000000000000000000542101740526086328125' W/16 (PROP. ROW)	155'
PROJ. 0.000000000000000000027105087026086328125' W/16 (PROP. ROW)	155'
PROJ. 0.0000000000000000000135525435130431640625' W/16 (PROP. ROW)	155'
PROJ. 0.0000000000000000000067762717565217265625' W/16 (PROP. ROW)	155'
PROJ. 0.00000000000000000000338813587826086328125' W/16 (PROP. ROW)	155'
PROJ. 0.000000000000000000001694067939130431640625' W/16 (PROP. ROW)	155'
PROJ. 0.000000000000000000000847033969565217265625' W/16 (PROP. ROW)	155'
PROJ. 0.0000000000000000000004235169847826086328125' W/16 (PROP. ROW)	155'
PROJ. 0.00000000000000000000021175849239130431640625' W/16 (PROP. ROW)	155'
PROJ. 0.0000000000000000000001058792461956086328125' W/16 (PROP. ROW)	155'
PROJ. 0.000000000000000000000052939623097826086328125' W/16 (PROP. ROW)	155'
PROJ. 0.0000000000000000000000264698115489130431640625' W/16 (PROP. ROW)	155'
PROJ. 0.00000000000000000000001323490577424515217265625' W/16 (PROP. ROW)	155'
PROJ. 0.0000000000000000000000066174528871130431640625' W/16 (PROP. ROW)	155'
PROJ. 0.00000000000000000000000330872644356086328125' W/16 (PROP. ROW)	155'
PROJ. 0.0000000000000000000000016543632217826086328125' W/16 (PROP. ROW)	155'
PROJ. 0.00000000000000000000000082718161089130431640625' W/16 (PROP. ROW)	155'
PROJ. 0.0000000000000000000000004135908054456086328125' W/16 (PROP. ROW)	155'
PROJ. 0.000000000000000000000000206795402722826086328125' W/16 (PROP. ROW)	155'
PROJ. 0.00000000000000000000000010339770136130431640625' W/16 (PROP. ROW)	155'
PROJ. 0.00000000000000000000000005169885068065217265625' W/16 (PROP. ROW)	155'
PROJ. 0.0000000000000000000000000258494253403130431640625' W/16 (PROP. ROW)	155'
PROJ. 0.0000000000000000000000000129247126701630431640625' W/16 (PROP. ROW)	155'
PROJ. 0.00000000000000000000000000646235633507826086328125' W/16 (PROP. ROW)	155'
PROJ. 0.000000000000000000000000003231178167424515217265625' W/16 (PROP. ROW)	155'
PROJ. 0.00000000000000000000000000161558908371130431640625' W/16 (PROP. ROW)	155'
PROJ. 0.000000000000000000000000000807794541856086328125' W/16 (PROP. ROW)	155'
PROJ. 0.00000000000000000000000000040389727092826086328125' W/16 (PROP. ROW)	155'
PROJ. 0.000000000000000000000000000201948635464130431640625' W/16 (PROP. ROW)	155'
PROJ. 0.00000000000000000000000000010097431772356086328125' W/16 (PROP. ROW)	155'
PROJ. 0.000000000000000000000000000050487158862826086328125' W/16 (PROP. ROW)	155'
PROJ. 0.00000000000000000000000000002524357943130431640625' W/16 (PROP. ROW)	155'
PROJ. 0.00000000000000000000000000001262178971615217265625' W/16 (PROP. ROW)	155'
PROJ. 0.000000000000000000000000000006310894858065217265625' W/16 (PROP. ROW)	155'
PROJ. 0.00000000000000000000000000000315544742903130431640625' W/16 (PROP. ROW)	155'
PROJ. 0.0000000000000000000000000000015777237146456086328125' W/16 (PROP. ROW)	155'
PROJ. 0.00000000000000000000000000000078886187232826086328125' W/16 (PROP. ROW)	155'
PROJ. 0.000000000000000000000000000000394430936130431640625' W/16 (PROP. ROW)	155'
PROJ. 0.000000000000000000000000000000197215468065217265625' W/16 (PROP. ROW)	155'
PROJ. 0.00000000000000000000000000000009860773403130431640625' W/16 (PROP. ROW)	155'
PROJ. 0.00000000000000000000000000000004930386701630431640625' W/16 (PROP. ROW)	155'
PROJ. 0.000000000000000000000000000000024651933507826086328125' W/16 (PROP. ROW)	155'
PROJ. 0.00000000000000000000000000000001232596675130431640625' W/16 (PROP. ROW)	155'
PROJ. 0.0000000000000000000000000000000061629833762826086328125' W/16 (PROP. ROW)	155'
PROJ. 0.000000000000000000000000000000003081491688130431640625' W/16 (PROP. ROW)	155'
PROJ. 0.000000000000000000000000000000001540745844065217265625' W/16 (PROP. ROW)	155'
PROJ. 0.00000000000000000000000000000000077037292203130431640625' W/16 (PROP. ROW)	155'
PROJ. 0.000000000000000000000000000000000385186461130431640625' W/16 (PROP. ROW)	155'
PROJ. 0.000000000000000000000000000000000192593230565217265625' W/16 (PROP. ROW)	155'
PROJ. 0.000000000000000000000000000000000096296615262826086328125' W/16 (PROP. ROW)	155'
PROJ. 0.00000000000000000000000000000000004814830763130431640625' W/16 (PROP. ROW)	155'
PROJ. 0.0000000000000000000000000000000000240741538165217265625' W/16 (PROP. ROW)	155'
PROJ. 0.00000000000000000000000000000000001203707690826086328125' W/16 (PROP. ROW)	155'
PROJ. 0.000000000000000000000000000000000006018538454130431640625' W/16 (PROP. ROW)	155'
PROJ. 0.000000000000000000000000000000000003009269227130431640625' W/16 (PROP. ROW)	155'
PROJ. 0.00000000000000000000000000000000000150463461356086328125' W/16 (PROP. ROW)	155'
PROJ. 0.0000000000000000000000000000000000007523173067826086328125' W/16 (PROP. ROW)	155'
PROJ. 0.00000000000000000000000000000000000037615865339130431640625' W/16 (PROP. ROW)	155'
PROJ. 0.00000000000000000000000000000000000018807932669565217265625' W/16 (PROP. ROW)	155'
PROJ. 0.000000000000000000000000000000000000094039663347826086328125' W/16 (PROP. ROW)	155'
PROJ. 0.00000000000000000000000000000000000004701983167424515217265625' W/16 (PROP. ROW)	155'
PROJ. 0.0000000000000000000000000000000000000235099158371130431640625' W/16 (PROP. ROW)	155'
PROJ. 0.00000000000000000000000000000000000001175495791856086328125' W/16 (PROP. ROW)	155'
PROJ. 0.0000000000000000000000000000000000000058774789592826086328125' W/16 (PROP. ROW)	155'
PROJ. 0.00000000000000000000000000000000000000293873947964130431640625' W/16 (PROP. ROW)	155'
PROJ. 0.000000000000000000000000000000000000001469369739826086328125' W/16 (PROP. ROW)	155'
PROJ. 0.00000000000000000000000000000000000000073468486963130431640625' W/16 (PROP. ROW)	155'
PROJ. 0.0000000000000000000000000000000000000003673424348165217265625' W/16 (PROP. ROW)	155'
PROJ. 0.000000000000000000000000000000000000000183671217407826086328125' W/16 (PROP. ROW)	155'
PROJ. 0.00918356087424515217265625' W/16 (PROP. ROW)	155'
PROJ. 0.0045917804371130431640625' W/16 (PROP. ROW)	155'
PROJ. 0.00229589021856086328125' W/16 (PROP. ROW)	155'
PROJ. 0.0011479451092826086328125' W/16 (PROP. ROW)	155'
PROJ. 0.0005739725464130431640625' W/16 (PROP. ROW)	155'
PROJ. 0.0002869862732065217265625' W/16 (PROP. ROW)	155'
PROJ. 0.000143493136603130431640625' W/16 (PROP. ROW)	155'
PROJ. 0.007174656830165217265625' W/16 (PROP. ROW)	155'
PROJ. 0.00358732841507826086328125' W/16 (PROP. ROW)	155'
PROJ. 0.00179366420764130431640625' W/16 (PROP. ROW)	155'
PROJ. 0.0008968321038165217265625' W/16 (PROP. ROW)	155'
PROJ. 0.000448416051907826086328125' W/16 (PROP. ROW)	155'
PROJ. 0.000224208025954130431640625' W/16 (PROP. ROW)	155'
PROJ. 0.0001121040129776424515217265625' W/16 (PROP. ROW)	155'
PROJ. 0.005605200648826086328125' W/16 (PROP. ROW)	155'
PROJ. 0.0028026003244130431640625' W/16 (PROP. ROW)	155'
PROJ. 0.	



BY OUR INSTRUMENTS
 ON
 INSTALLS OF 4\"/>

SURVEY REQUEST # 77395994
G.C.O. # 36789
SUPERIOR W.O.# 773959843

LEGEND

EXIST. MAIN	PROP. 4\"/>
PROP. 4\"/>	PROP. 4\"/>
PROP. 4\"/>	PROP. 4\"/>
PROP. 4\"/>	PROP. 4\"/>

United Engineers, Inc.
 CIVIL ENGINEERING AND DEVELOPMENT
 1000 WEST 1000 SOUTH
 SALT LAKE CITY, UT 84119
 TEL: (801) 487-2200
 FAX: (801) 487-2201
 WWW.UENGIN.COM

PROP. LOC. TEST STA.

PROP. LINE MARKER

PROP. 5/8\"/>

PROJECT NO.	77395994
DATE	08/11/2014
SCALE	AS SHOWN
SHEET NO.	1 OF 1
TITLE	4\"/>

CenterPoint Energy
 4\"/>
 CRABB RIVER RD. (FM 762)
 BRIDLEWOOD TO GEORGE RANCH HS.
 FORT BEND, TX
 PROJECT NO. ED5-16436

