

**REVIEW BY FORT BEND COUNTY COMMISSIONERS COURT**

On this 28th day of June, 2016, Commissioners Court came on to be heard and reviewed the accompanying notice of Phonoscope Light Wave, Inc Job Location 26700 Hawks Prairie Blvd, Katy, TX 77494 Date 6/7/2016 Bond No. 103827669, Permit No. 2016-7597 to make use of certain Fort Bend County property subject to, "A Revised Order Regulating the Laying, Construction, Maintenance, and Repair of Buried Cables, Conduits, and Pole Lines, In, Under, Across or Along Roads, Streets, Highways, and Drainage Ditches in Fort Bend County, Texas, Under the Jurisdiction of the Commissioners Court of Fort Bend County, Texas," as passed by the Commissioners Court of Fort Bend County, Texas the 3rd day of August, 1987, recorded in Volume \_\_\_\_\_ of the Minutes of the Commissioners Court of Fort Bend County, Texas, to the extent that such order is not inconsistent with Article 1436a, Vernon's Texas Civil Statutes. Upon Motion of Commissioner \_\_\_\_\_, seconded by Commissioner \_\_\_\_\_, duly put and carried, it is ORDERED, ADJUDGED AND DECREED that said notice of said above purpose is hereby acknowledged by the Commissioners Court of Fort Bend County, Texas, and that said notice be placed on record according to the regulation order thereof.

Notes:

1. Evidence of review by the Commissioners Court must be kept on the job site and failure to do so constitutes grounds for job shutdown.
2. Written notices are required:
  - a. 48 hours in advance of construction start up, and
  - b. when construction is completed and ready for final inspection
 Mail notices to: Permit Administrator  
 Fort Bend County Engineering  
 301 Jackson Street  
 Richmond, Texas 77469  
 281-633-7500
3. This permit expires one (1) year from date of permit if construction has not commenced.

By: C. Charles O. Ad  
for County Engineer

Presented to Commissioners Court and approved.  
Recorded in Volume \_\_\_\_\_


Minutes of Commissioners Court

By: N/A  
Drainage District Engineer/Manager

Clerk of Commissioners Court

By: \_\_\_\_\_  
Deputy





**LEGEND**

	3(1") PVC W/ F.O. CABLE		PROPOSED CONDUIT
	UG 3(1.25") PVC W/ F.O. CABLE		EXISTING CONDUIT
	UG 1(2") PVC W/ F.O. CABLE		1.25" EMT
	UG 1(4") HDPE W/ 3(1.25")PVC		R/W RIGHT-OF-WAY
	AIR FLEX INNERDUCT		EDGE-OF-PAVEMENT
	AIR AERIAL FIBER OPTIC CABLE		FENCE
	CATS CAT5 CABLE		RAIL LOCATION

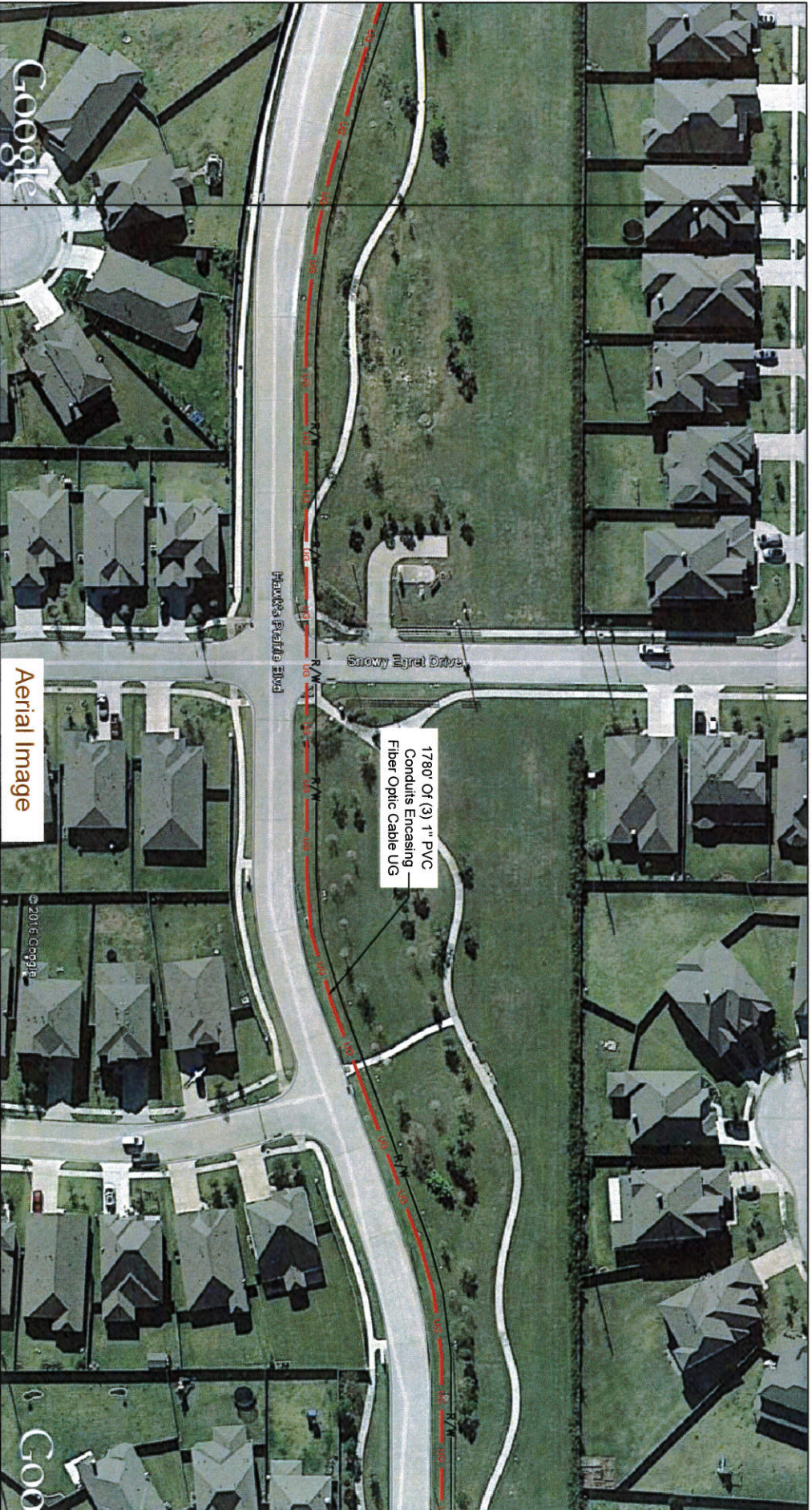
	PS Light Wave SET POLE		PROPOSED VAULT (UNIVERSAL 24"x36"x24")
	EXISTING UTILITY POLE		PROPOSED VAULT (LARGE 36"x24"x28")
	PULLBOX		EXISTING VAULT
	MDF LOCATION		

	SCALE: Not to Scale
OR: 5	PAGE: 1

	<b>0316-455 PLW</b>
Description: Notice Of Proposed Utility Installation	
Address: 2821 Hawk's Prairie Blvd	CITY/ZIP: Katy TX 77194
DATE: Rev#1 Date	DATE: Rev#2 Date
DATE: Rev#3 Date	DATE: Rev#4 Date
DATE: Rev#5 Date	DATE: Rev#6 Date
DATE: Rev#7 Date	DATE: Rev#8 Date
DATE: Rev#9 Date	DATE: Rev#10 Date
DATE: Rev#11 Date	DATE: Rev#12 Date
DATE: Rev#13 Date	DATE: Rev#14 Date
DATE: Rev#15 Date	DATE: Rev#16 Date
DATE: Rev#17 Date	DATE: Rev#18 Date
DATE: Rev#19 Date	DATE: Rev#20 Date
DATE: Rev#21 Date	DATE: Rev#22 Date
DATE: Rev#23 Date	DATE: Rev#24 Date
DATE: Rev#25 Date	DATE: Rev#26 Date
DATE: Rev#27 Date	DATE: Rev#28 Date
DATE: Rev#29 Date	DATE: Rev#30 Date
DATE: Rev#31 Date	DATE: Rev#32 Date
DATE: Rev#33 Date	DATE: Rev#34 Date
DATE: Rev#35 Date	DATE: Rev#36 Date
DATE: Rev#37 Date	DATE: Rev#38 Date
DATE: Rev#39 Date	DATE: Rev#40 Date
DATE: Rev#41 Date	DATE: Rev#42 Date
DATE: Rev#43 Date	DATE: Rev#44 Date
DATE: Rev#45 Date	DATE: Rev#46 Date
DATE: Rev#47 Date	DATE: Rev#48 Date
DATE: Rev#49 Date	DATE: Rev#50 Date
DATE: Rev#51 Date	DATE: Rev#52 Date
DATE: Rev#53 Date	DATE: Rev#54 Date
DATE: Rev#55 Date	DATE: Rev#56 Date
DATE: Rev#57 Date	DATE: Rev#58 Date
DATE: Rev#59 Date	DATE: Rev#60 Date
DATE: Rev#61 Date	DATE: Rev#62 Date
DATE: Rev#63 Date	DATE: Rev#64 Date
DATE: Rev#65 Date	DATE: Rev#66 Date
DATE: Rev#67 Date	DATE: Rev#68 Date
DATE: Rev#69 Date	DATE: Rev#70 Date
DATE: Rev#71 Date	DATE: Rev#72 Date
DATE: Rev#73 Date	DATE: Rev#74 Date
DATE: Rev#75 Date	DATE: Rev#76 Date
DATE: Rev#77 Date	DATE: Rev#78 Date
DATE: Rev#79 Date	DATE: Rev#80 Date
DATE: Rev#81 Date	DATE: Rev#82 Date
DATE: Rev#83 Date	DATE: Rev#84 Date
DATE: Rev#85 Date	DATE: Rev#86 Date
DATE: Rev#87 Date	DATE: Rev#88 Date
DATE: Rev#89 Date	DATE: Rev#90 Date
DATE: Rev#91 Date	DATE: Rev#92 Date
DATE: Rev#93 Date	DATE: Rev#94 Date
DATE: Rev#95 Date	DATE: Rev#96 Date
DATE: Rev#97 Date	DATE: Rev#98 Date
DATE: Rev#99 Date	DATE: Rev#100 Date



**LEGEND**

- UG 3/1" PVC W/ F.O. CABLE
- UG 3/1.25" PVC W/ F.O. CABLE
- UG 1/2" PVC W/ F.O. CABLE
- UG 1/4" HOPE W/ 3/1.25" PVC
- AIR FLEX INNERDUCT
- AIR AERIAL FIBER OPTIC CABLE
- CATS CATS CABLE
- PROPOSED CONDUIT
- EXISTING CONDUIT
- EMT 1.25" EMT
- R/W RIGHT-OF-WAY
- EDGE-OF-PAVEMENT
- FENCE
- RACK LOCATION
- PS LIGHT WAVE SET POLE
- EXISTING UTILITY POLE
- PROPOSED VAULT (UNIVERSAL 24" x 36" x 24")
- PROPOSED VAULT (LARGE 36" x 24" x 28")
- EXISTING VAULT
- PULLBOX
- MDF LOCATION

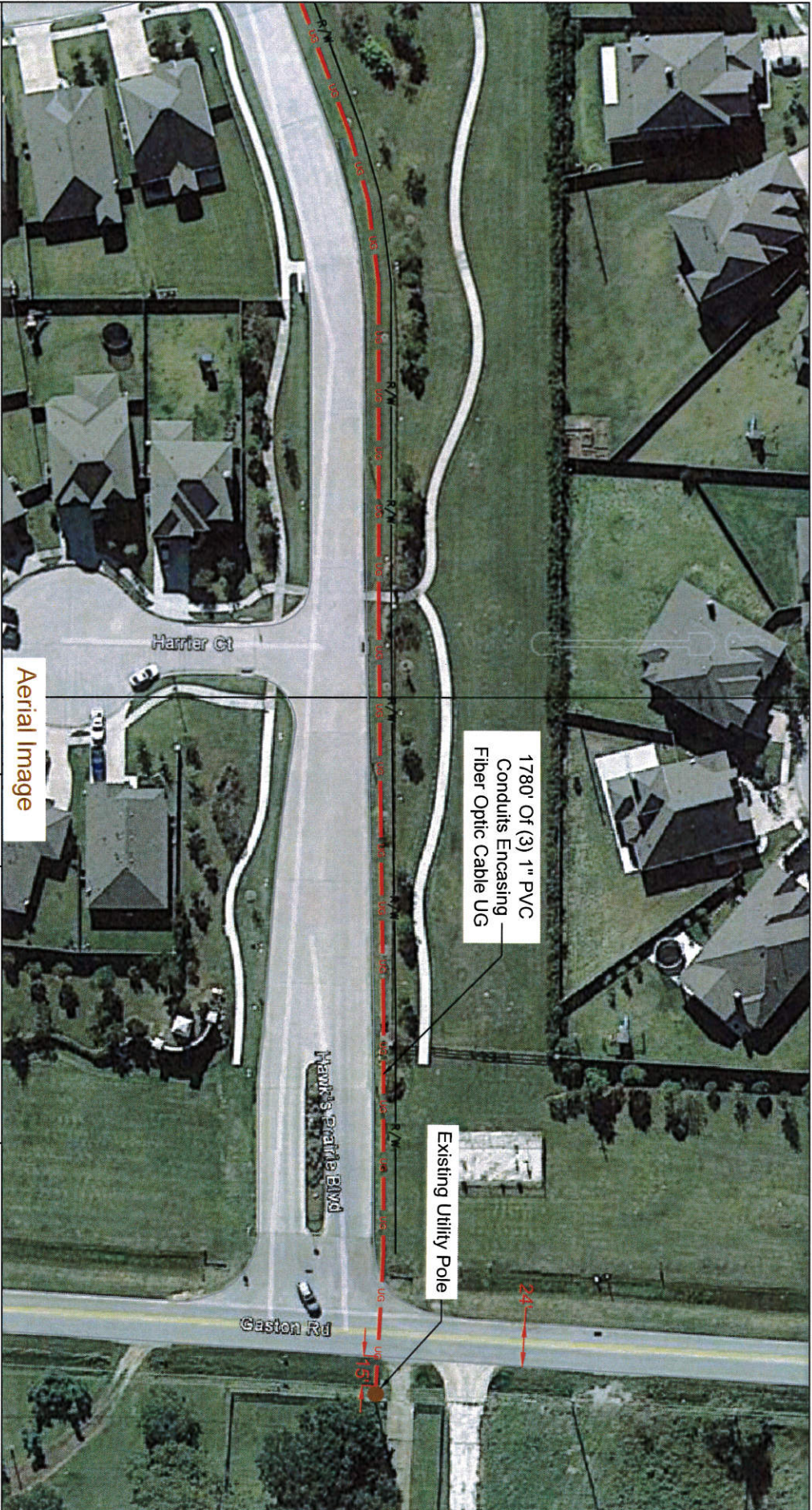
**SCALE:** Not to Scale  
**PAGE:** 2  
**OF:** 5

**PROPRIETARY INFORMATION. PROPERTY OF LIGHTWAVE**

REVISION#1: Rev#1	DATE: Rev#1 Date
REVISION#2: Rev#2	DATE: Rev#2 Date
REVISION#3: Rev#3	DATE: Rev#3 Date
REVISION#4: Rev#4	DATE: Rev#4 Date

**Job# 0316-455 PLW**  
**Description:** Notice Of Proposed Utility Installation  
**Address:** 28721 Hawthorn's Blvd  
**CITY/ZIP:** Katy TX 77194  
**TENANTS:**  
**WORK:** 81391  
**JOB#:** 0316-455  
**APPROVED BY:** Approved By  
**DATE:** DATE

**COUNTRY:** Int. Band  
**KEY MAP:** 494.0  
**DWG#:** P1000040301  
**DRAWN BY:** PE  
**DATE:** 06/04/2016



Aerial Image

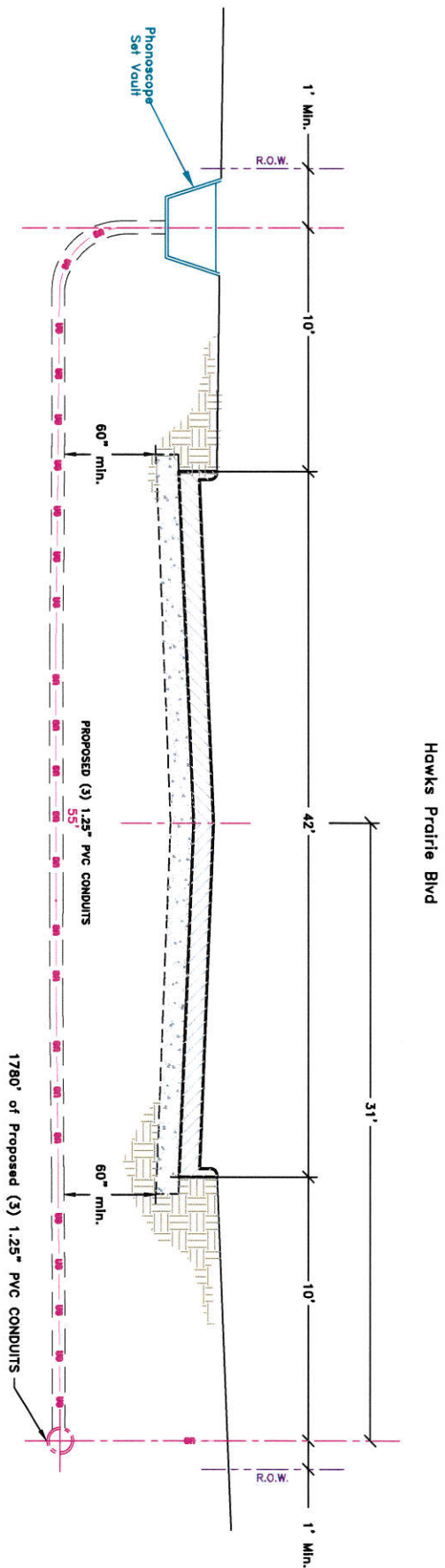
**LEGEND**

UG	UG	3x(1") PVC W/ F.O. CABLE	Proposed Conduit
UG	UG	3x(1.25") PVC W/ F.O. CABLE	Existing Conduit
UG	UG	1x(2") PVC W/ F.O. CABLE	1.25" EMT
UG	UG	1x(4") HDPE W/ 3x(1.25")PVC	EMT
UG	UG	FLEX INNERDUCT	R/W
AIR	AIR	AERIAL FIBER OPTIC CABLE	EDGE-OF-PAVEMENT
CATS	CATS	CATS CABLE	FENCE
			RAIL LOCATION
			PS Light Wave SET POLE
			EXISTING UTILITY POLE
			PROPOSED VAULT (UNIVERSAL 24"x36"x24")
			PROPOSED VAULT (LARGE 36"x24"x26")
			EXISTING VAULT
			PULLBOX
			MDF LOCATION

SCALE: Not to Scale	REVISIONS: Rev#1	DATE: Rev#1 Date	Job#	0316-455 PLW
DATE: Rev#2 Date	REVISIONS: Rev#2	DATE: Rev#2 Date	Description:	Notice Of Proposed Utility Installation
DATE: Rev#3 Date	REVISIONS: Rev#3	DATE: Rev#3 Date	Address:	28271 Hawks Prairie Blvd
DATE: Rev#4 Date	REVISIONS: Rev#4	DATE: Rev#4 Date	CITY/ZIP:	Katy TX 77194
			TELEPHONE:	81391
			APPROVED BY:	Approved By
			DATE:	DATE
			COUNTY:	Fort Bend
			DWG. P.0306042016	KEY MAP: 494.0
			DATE:	06/04/2016

**General Notes:**

- 1) Surface to be restored to its original condition in compliance with Fort Bend County Standards.
- 2) Contractors shall provide and install traffic control devices in conformance with part VI of Texas manual on Uniform Traffic Control Devices (TMUTCD—Latest Edition with Revisions) during construction.
- 3) No Lanes shall be blocked 7am–9am and 4pm–6:30pm Monday thru Friday.



**LEGEND**

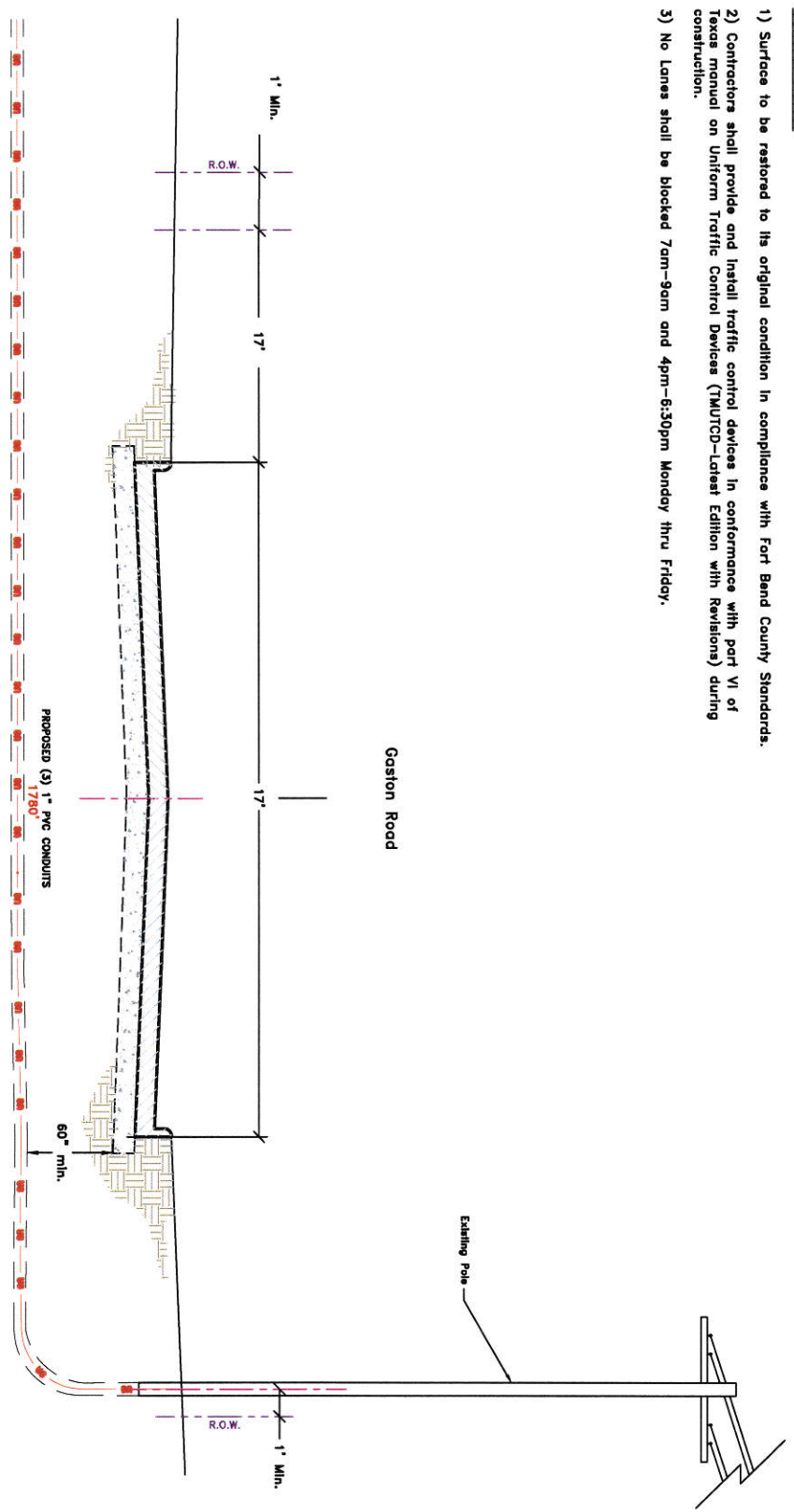
	UG	3(1") PVC W/ F.O. CABLE		PROPOSED CONDUIT
	UG	3(1.25") PVC W/ F.O. CABLE		EXISTING CONDUIT
	UG	1(2") PVC W/ F.O. CABLE		EMT
	UG	1(4") HOPE W/ 3(1.25") PVC		R/W
	AIR	FLEX INNERDUCT		RIGHT-OF-WAY
	AIR	AERIAL FIBER OPTIC CABLE		EDGE-OF-PAVEMENT
	CATS	CATS CABLE		FENCE

	PS Light Wave SET POLE
	EXISTING UTILITY POLE
	PROPOSED VAULT (UNIVERSAL 24"x36"x24")
	PROPOSED VAULT (LARGE 36"x24"x28")
	PULLBOX
	EXISTING VAULT
	FENCE
	MDF LOCATION

SCALE: N.T.S. PAGE: 4 OF 5			
REVISIONS:	Rev#1	DATE:	Rev#1 Date
REVISIONS:	Rev#2	DATE:	Rev#2 Date
REVISIONS:	Rev#3	DATE:	Rev#3 Date
REVISIONS:	Rev#4	DATE:	Rev#4 Date
Job#	0316-455 PLW	Address:	28221 Hawk's Prairie Blvd
Description:	Notice Of Proposed Utility Installation	CITY/ZIP:	Katy TX 77194
Drawn By:	VE	DATE:	08/04/2016
Checked By:	VE	DATE:	08/04/2016
Approved By:	VE	DATE:	08/04/2016

- General Notes:**
- 1) Surface to be restored to its original condition in compliance with Fort Bend County Standards.
  - 2) Contractors shall provide and install traffic control devices in conformance with part VI of Texas manual on Uniform Traffic Control Devices (TMUTCD-Latest Edition with Revisions) during construction.
  - 3) No Lanes shall be blocked 7am-9am and 4pm-6:30pm Monday thru Friday.



**LEGEND**

	UG	3x(1") PVC W/ F.O. CABLE		PROPOSED CONDUIT
	UG	3x(1.25") PVC W/ F.O. CABLE		EXISTING CONDUIT
	UG	1(2") PVC W/ F.O. CABLE		EMT
	UG	1(4") HDPE W/ 3x(1.25")PVC		RIGHT-OF-WAY
	UG	FLEX INNERBUILT		EDGE-OF-PAVEMENT
	AIR	AERIAL FIBER OPTIC CABLE		FENCE
	CAT5	CAT5 CABLE		RACK LOCATION

	SCALE: N.T.S.	REVISION#1: Rev#1	DATE: Rev#1 Date	TENANTS:	CITY/ZIP: Katy TX 77194	COUNTY: Fort Bend
	PAGE: 5	REVISION#2: Rev#2	DATE: Rev#2 Date	WOP: 81390	JOB# 0316-455	DWG# P.0306040111
	OF: 5	REVISION#3: Rev#3	DATE: Rev#3 Date	APPROVED BY: [Signature]	DATE: 06/04/2016	KEY MAN: 484 P
		REVISION#4: Rev#4	DATE: Rev#4 Date	DATE: DATE		DATE: 06/04/2016

**Job# 0316-455 PLW**

**Lightwave**

INGENIEERUNG CONSULTING

28721 Hawks Prairie Blvd

DESCRIPTION: Notice Of Proposed Utility Installation