

**REVIEW BY FORT BEND COUNTY COMMISSIONERS COURT**

On this 7th day of June, 2016, Commissioners Court came on to be heard and reviewed the accompanying notice of Byers Engineering / AT & T Texas Job Location 6810 S Fry Rd, Katy, TX 77494 Date 5/25/2016 Bond No. CH1-001686693-01, Permit No. 2016-7370 to make use of certain Fort Bend County property subject to, "A Revised Order Regulating the Laying, Construction, Maintenance, and Repair of Buried Cables, Conduits, and Pole Lines, In, Under, Across or Along Roads, Streets, Highways, and Drainage Ditches in Fort Bend County, Texas, Under the Jurisdiction of the Commissioners Court of Fort Bend County, Texas," as passed by the Commissioners Court of Fort Bend County, Texas the 3rd day of August, 1987, recorded in Volume \_\_\_\_\_ of the Minutes of the Commissioners Court of Fort Bend County, Texas, to the extent that such order is not inconsistent with Article 1436a, Vernon's Texas Civil Statutes. Upon Motion of Commissioner \_\_\_\_\_, seconded by Commissioner \_\_\_\_\_, duly put and carried, it is ORDERED, ADJUDGED AND DECREED that said notice of said above purpose is hereby acknowledged by the Commissioners Court of Fort Bend County, Texas, and that said notice be placed on record according to the regulation order thereof.

Notes:

1. Evidence of review by the Commissioners Court must be kept on the job site and failure to do so constitutes grounds for job shutdown.
2. Written notices are required:
  - a. 48 hours in advance of construction start up, and
  - b. when construction is completed and ready for final inspection
 Mail notices to: Permit Administrator  
 Fort Bend County Engineering  
 301 Jackson Street  
 Richmond, Texas 77469  
 281-633-7500
3. This permit expires one (1) year from date of permit if construction has not commenced.

By: Charles O. AJ  
for County Engineer

Presented to Commissioners Court and approved.  
Recorded in Volume \_\_\_\_\_  
Minutes of Commissioners Court

By: N/A  
Drainage District Engineer/Manager

Clerk of Commissioners Court  
By: \_\_\_\_\_  
Deputy



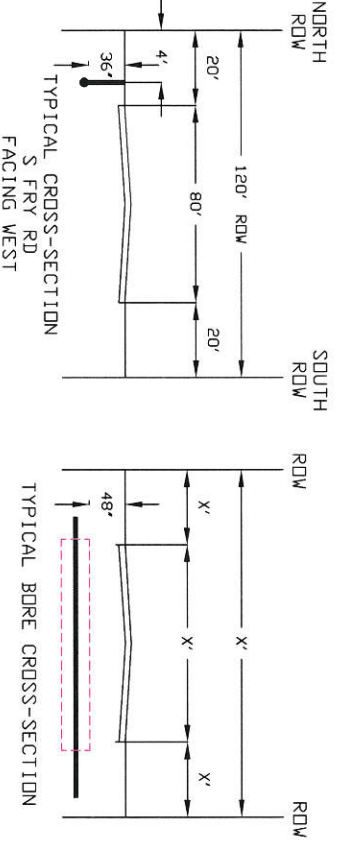
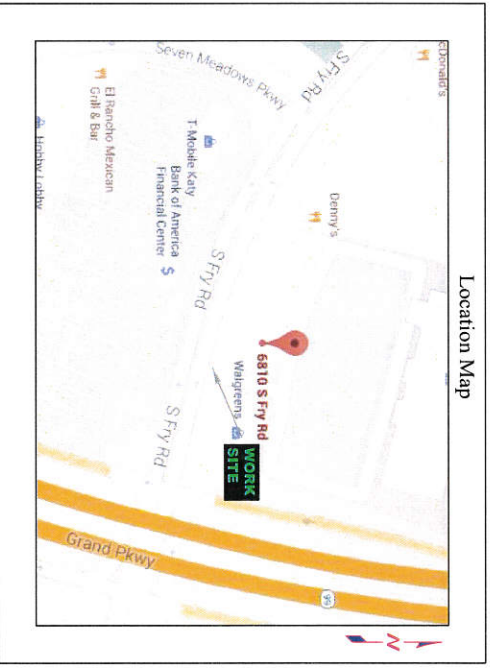
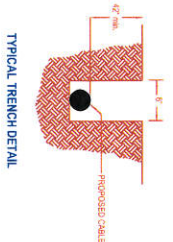
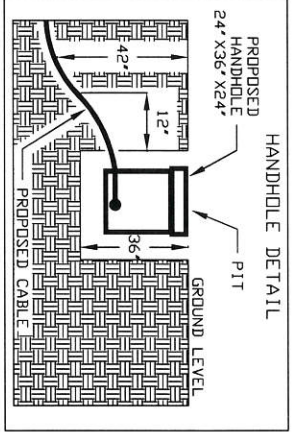
- FORT BEND COUNTY SPECIFICATIONS**
1. NO MORE TRENCH DEPTH AT ONE TIME THAN 48" UNLESS AT THE END OF EACH WORK DAY, AND TRENCH LEFT OPEN OVERNIGHT.
  2. ALL EXCESS EXCAVATION TO BE REMOVED EACH WORK DAY.
  3. PITTOPS TO BE PROTECTED AT END OF EACH DAY TO ASSURE ADEQUATE BEAKING.
  4. ROAD MUST BE KEPT OPEN TO TRAFFIC AND FLAGMEN, SIGNS, SIGNALS, ETC. TO PROVIDE COMPLETE SAFETY TO THE PUBLIC.
  5. IF IT BECOMES NECESSARY FOR EQUIPMENT TO OPERATE ON A PORTION OF THE PAVEMENT, ANY DAMAGE WHATSOEVER TO THE PAVEMENT SHALL BE AS GOOD OR BETTER THAN PRIOR TO STARTING.
  6. MIN. DEPTH TO TOP OF CABLE OR CONDUIT IS TO BE 60" BELOW CROWN OF ROAD AND 42" BELOW ANY ROADSIDE DITCH.

NOTIFY ASSISTANT COUNTY ENGINEER 48 HOURS IN ADVANCE OF CONSTRUCTION AT (713) 956-3035

- TRAFFIC NOTES:**
1. CONTRACTOR SHALL PROVIDE AND INSTALL TRAFFIC CONTROL DEVICES IN CONFORMANCE WITH PART VI OF THE TEXAS MANUAL ON UNIFORM TRAFFIC CONTROL DEVICES (TMUTCD) - LATEST EDITION WITH REVISIONS.
  2. NO LANES SHALL BE BLOCKED DURING CONSTRUCTION.

Internet Explorer is recommended for use of the following links:  
 48 HOUR NOTICE for work in Harris County Right of Way See this link: [http://hcpid.org/permits/docs/ROW\\_Notice\\_to\\_Proceed.pdf](http://hcpid.org/permits/docs/ROW_Notice_to_Proceed.pdf), to fill out the 48 hour Notice to Proceed that will need to be sent to the Permit Office and the Precinct that the proposed work will be in. For the Permit office this form can be submitted either electronically or faxed. For Precincts, it may only be submitted via fax. This form can only be submitted AFTER the permit has been pulled.

Once all construction is completed within the Right of Way, a completed "Initial Inspection Request or Work in ROW Form" must be submitted immediately. See this link for form, [http://hcpid.org/permits/docs/ROW\\_Notification\\_Inspection\\_Form.pdf](http://hcpid.org/permits/docs/ROW_Notification_Inspection_Form.pdf)

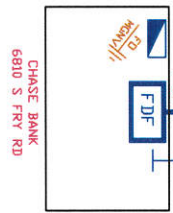
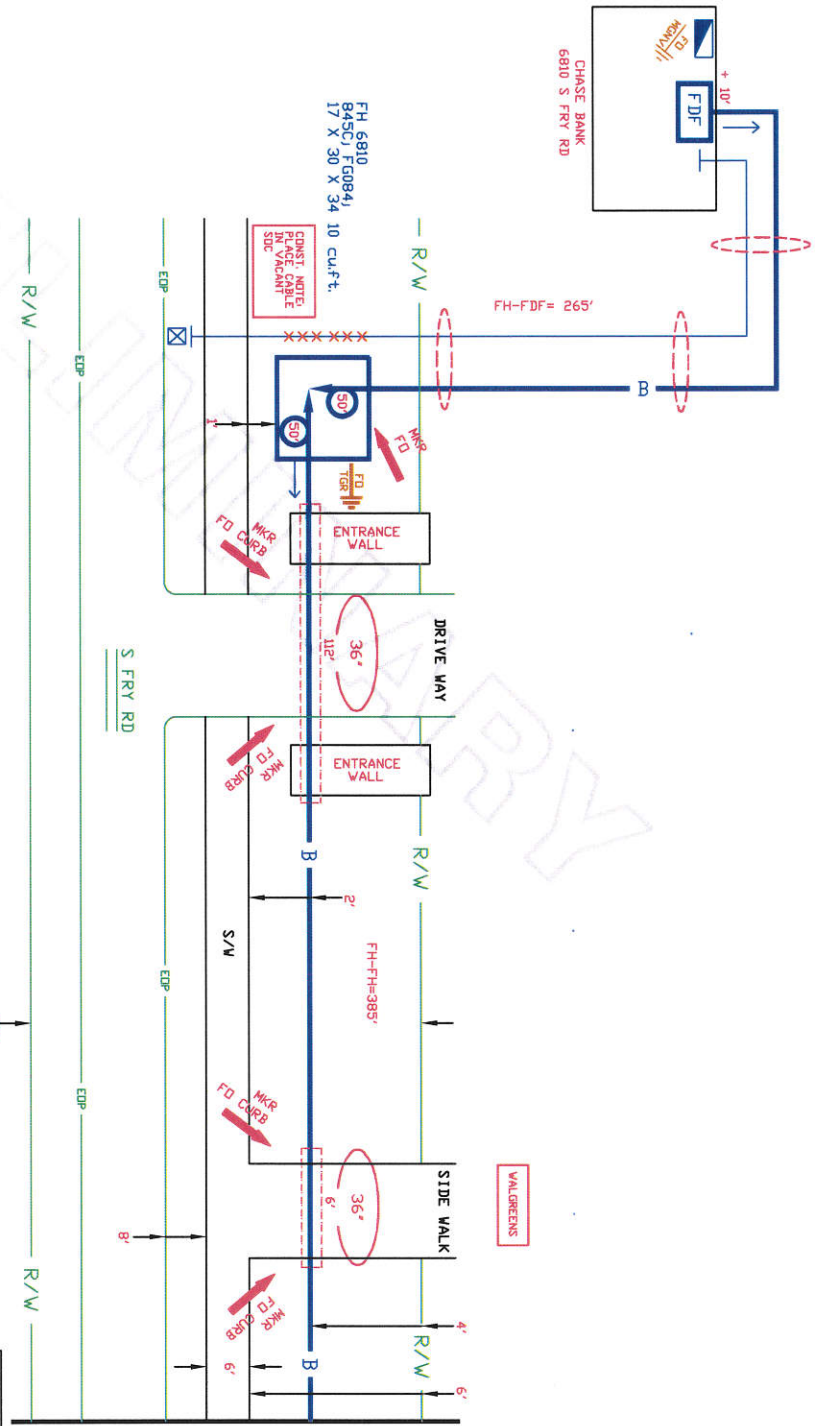


**FORT BEND COUNTY PERMIT PRINT**

6810 S FRY RD FIBER ASE		NO SCALE ADDIFPC 281-492	
Byers Engineer			
DRAWN BY:	RB		
DATE:	May 24, 2016		
KEY MAP:	444-2		
PLAT:	1 of 3		
DWG NAME:	6810 S FRY RD		







FH 6810  
 84SCJ F0094J  
 17 X 30 X 34  
 10 cu.ft.

FDMST. NOTICE:  
 IN VACANT  
 300'


FH-FDF = 265'

DRIVE WAY  
 36°  
 112'

FH-FH=395'

SIDE WALK  
 36°  
 6'

SEE PRINT 14  
 TO CD



<p>6810 S FRY RD          FIBER ASE</p>		<p>NO SCALE          A00DFPq          281-492</p>	
<p><b>BYERS</b>          ENGINEERING          CORPORATION          2001 Anderson          Way, Suite 200          Raleigh, NC 27604          770-960-1880 (local)</p>		<p>Byers Engineer          DRAWN BY: rb          DATE: May 24, 2016          KEY MAN: 444Z          PLANT: 3 of 3          DWG NAME: 6810 S FRY RD</p>	