

REVIEW BY FORT BEND COUNTY COMMISSIONERS COURT

On this 7th day of June, 2016, Commissioners Court came on to be heard and reviewed the accompanying notice of Harris Construction Company, LTD.
Job Location WEST BELLFORT AND GRAND PARKWAY, RICHMOND, TX 77406
Date 5/24/2016 Bond No. SW9708, Permit No. 2016-7334 to make use of certain Fort Bend County property subject to, "A Revised Order Regulating the Laying, Construction, Maintenance, and Repair of Buried Cables, Conduits, and Pole Lines, In, Under, Across or Along Roads, Streets, Highways, and Drainage Ditches in Fort Bend County, Texas, Under the Jurisdiction of the Commissioners Court of Fort Bend County, Texas," as passed by the Commissioners Court of Fort Bend County, Texas the 3rd day of August, 1987, recorded in Volume _____ of the Minutes of the Commissioners Court of Fort Bend County, Texas, to the extent that such order is not inconsistent with Article 1436a, Vernon's Texas Civil Statutes. Upon Motion of Commissioner _____, seconded by Commissioner _____, duly put and carried, it is ORDERED, ADJUDGED AND DECREED that said notice of said above purpose is hereby acknowledged by the Commissioners Court of Fort Bend County, Texas, and that said notice be placed on record according to the regulation order thereof.

Notes:

1. Evidence of review by the Commissioners Court must be kept on the job site and failure to do so constitutes grounds for job shutdown.
2. Written notices are required:
 - a. 48 hours in advance of construction start up, and
 - b. when construction is completed and ready for final inspectionMail notices to: Permit Administrator
Fort Bend County Engineering
301 Jackson Street
Richmond, Texas 77469
281-633-7500
3. This permit expires one (1) year from date of permit if construction has not commenced.

By: Charles O. M
County Engineer

Presented to Commissioners Court and approved.
Recorded in Volume _____

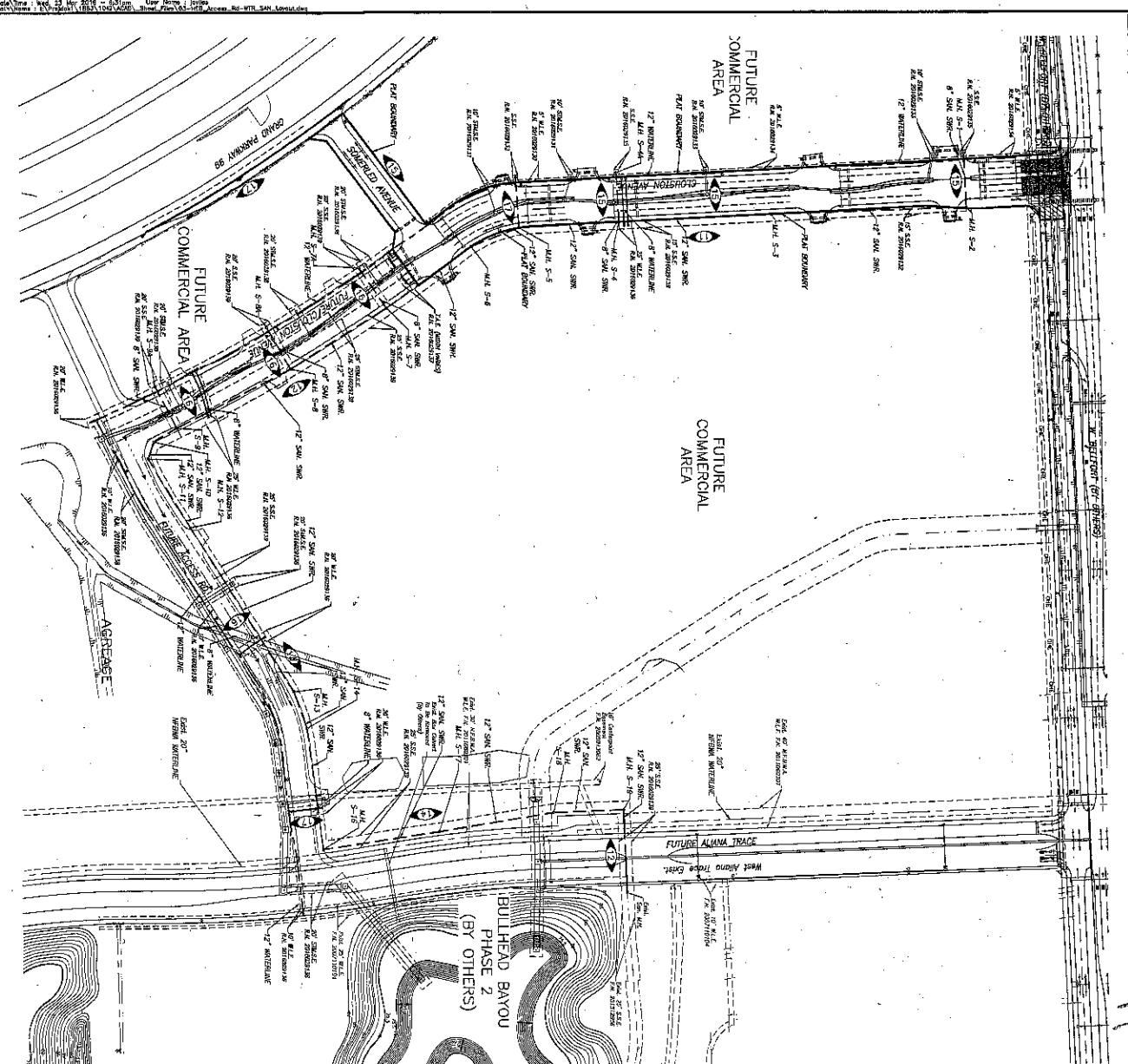
Minutes of Commissioners Court

By: N/A
Drainage District Engineer/Manager

Clerk of Commissioners Court

By: _____
Deputy

APP 7908



LEGEND

- PROPOSED WATER LINE AND CHUTE
- PROPOSED WATER LINE WITH SINK
- PROPOSED WATER LINE WITH W/TE
- PROPOSED WATER LINE WITH W/TE AND MOUNT. UNIT
- A. LINE SIZE X Y OF THE
- B. LINE NUMBER
- C. LINE HORIZONTAL AND BOX
- 12\"/>
- EXISTING WATER LINE SYSTEM
- PROPOSED DOUBLE SANITARY SEWER LEAD
- PROPOSED SINGLE SANITARY SEWER LEAD
- EXISTING SANITARY SEWER AND MANHOLE
- PROPOSED SHEET METEORIC NUMBER
- ① EXISTING SHEET METEORIC NUMBER
- 1 EXISTING LOT NUMBER
- EXISTING WATERLINE EQUIPMENT
- EXISTING STORM SEWER EQUIPMENT
- EXISTING SANITARY SEWER EQUIPMENT
- M.E.
- SHALE
- S.S.E.



RECORD DRAWING

FOR THE CITY OF HOUSTON

DATE: 03/28/2016

BY: [Signature]

APPROVED: [Signature]

PROJECT: WATER AND SANITARY SEWER LAYOUT

LOCATION: CLOUSTON AVENUE AND SOMERLED AVENUE

DATE: 03/28/2016

SCALE: 1" = 100'

FILE NO. 1883-1042

DATE: 03/28/2016

BY: [Signature]

APPROVED: [Signature]

PROJECT: WATER AND SANITARY SEWER LAYOUT

LOCATION: CLOUSTON AVENUE AND SOMERLED AVENUE

DATE: 03/28/2016

SCALE: 1" = 100'

FILE NO. 1883-1042

DATE: 03/28/2016

BY: [Signature]

APPROVED: [Signature]

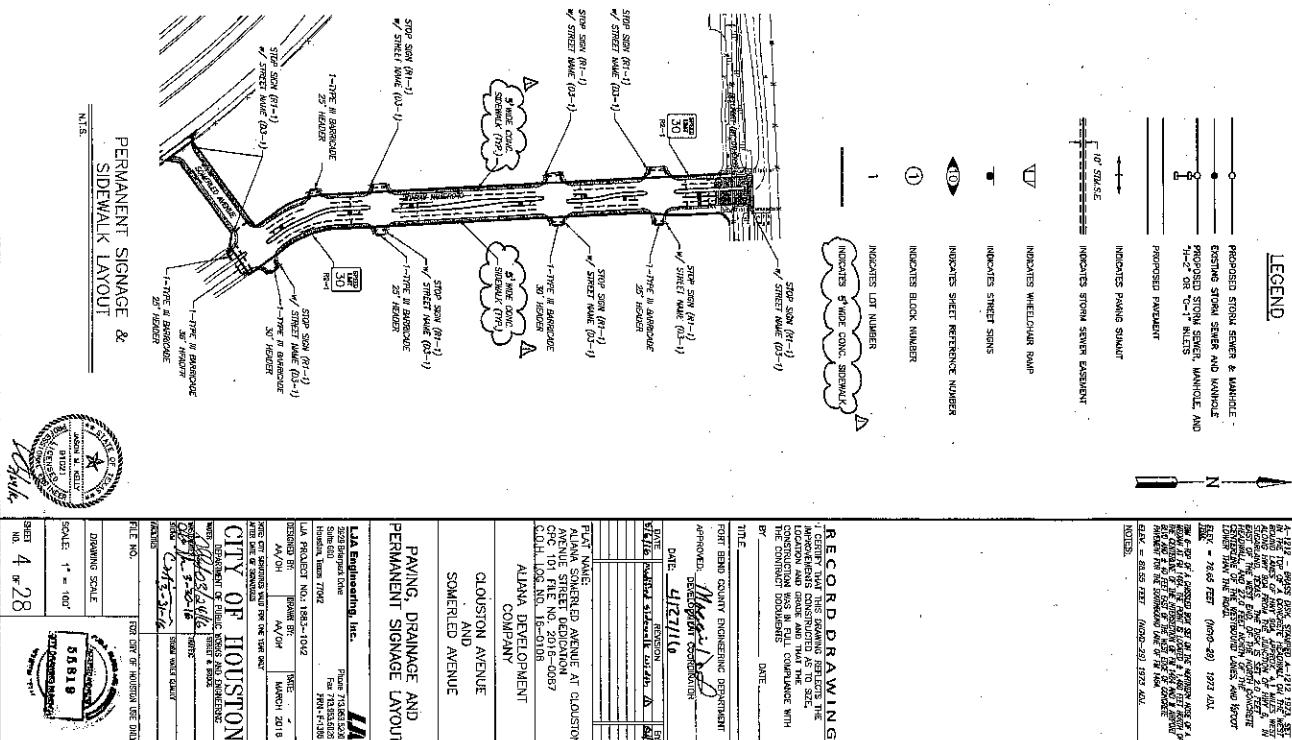

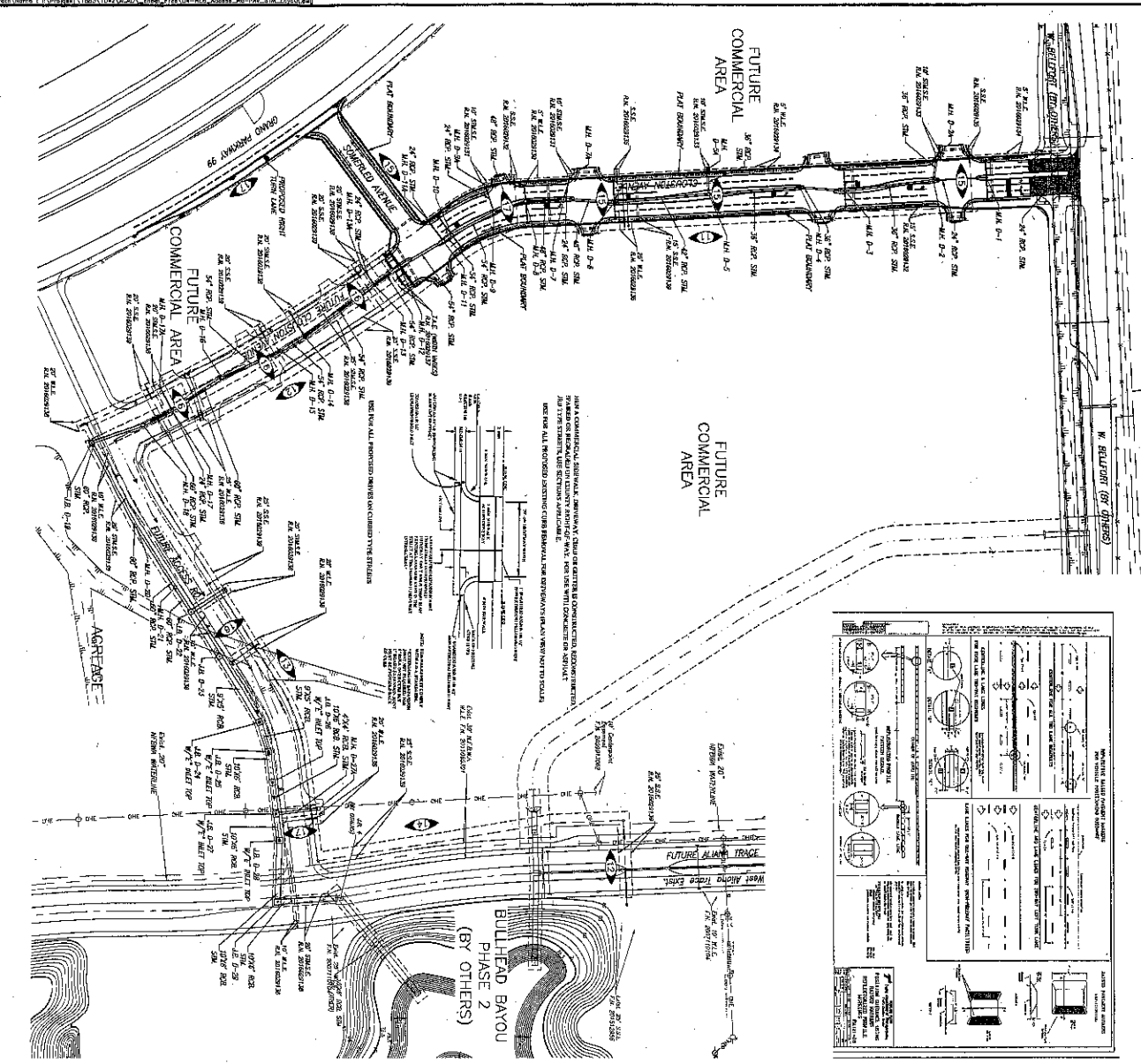
PROJECT: WATER AND SANITARY SEWER LAYOUT

LOCATION: CLOUSTON AVENUE AND SOMERLED AVENUE

DATE: 03/28/2016

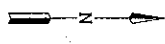
SCALE: 1" = 100'

FILE NO. 1883-1042



LEGEND

- PROPOSED STORM SEWER & MANHOLE
- PROPOSED STONE SEWER AND MANHOLE
- PROPOSED STORM SEWER MANHOLE AND 12" x 18" x 18" SIGN
- PROPOSED PAVEMENT
- PROPOSED PAVING SLAB
- INDICATES STONE SEWER EXISTENT
- INDICATES WHEELCHAIR RAMP
- INDICATES STREET SIGN
- INDICATES SHEET REFERENCE NUMBER
- ① INDICATES BLOCK NUMBER
- ① INDICATES LOT NUMBER
- △ INDICATES 5' WIDE CONC. SIDEWALK



RECORD DRAWING
 I CERTIFY THAT THE DRAWING BEING THE PROPERTY OF THE ENGINEER HAS BEEN PREPARED BY A LICENSED PROFESSIONAL ENGINEER AND THAT THE ENGINEER HAS IN FULL COMPLIANCE WITH THE CONSTRUCTION AND RECORDING ACTS AND THE CONSTRUCTION DOCUMENTS.

DATE: 4/27/16
 BY: [Signature]
 TITLE: [Title]

APPROVED: [Signature]
 TITLE: [Title]

DATE: 4/27/16

FILE NO. 1883-1042
 PROJECT: CLouston AVENUE AND SOMERLED AVENUE
 DRAWING NO. 4-28

L.A. Engineering, Inc.
 2025 Springdale
 Suite 100
 Houston, TX 77058
 Phone: 281-416-1102
 Fax: 281-416-1103
 WWW: www.la-engineering.com

CITY OF HOUSTON
 DEPARTMENT OF PUBLIC WORKS AND ENGINEERING
 1500 WESTHOPE AVENUE
 HOUSTON, TX 77058
 DATE: MARCH 2018

SCALE: 1" = 100'
 SHEET NO. 4 OF 28