

**REVIEW BY FORT BEND COUNTY COMMISSIONERS COURT**

On this 24th day of May, 2016, Commissioners Court came on to be heard and reviewed the accompanying notice of Byers Engineering / AT & T TEXAS Job Location 6001 Hwy Blvd, Katy, TX 77494 Date 5/5/2016 Bond No. CH1-001686693-01, Permit No. 2016-6964 to make use of certain Fort Bend County property subject to, "A Revised Order Regulating the Laying, Construction, Maintenance, and Repair of Buried Cables, Conduits, and Pole Lines, In, Under, Across or Along Roads, Streets, Highways, and Drainage Ditches in Fort Bend County, Texas, Under the Jurisdiction of the Commissioners Court of Fort Bend County, Texas," as passed by the Commissioners Court of Fort Bend County, Texas the 3rd day of August, 1987, recorded in Volume \_\_\_\_\_ of the Minutes of the Commissioners Court of Fort Bend County, Texas, to the extent that such order is not inconsistent with Article 1436a, Vernon's Texas Civil Statutes. Upon Motion of Commissioner \_\_\_\_\_, seconded by Commissioner \_\_\_\_\_, duly put and carried, it is ORDERED, ADJUDGED AND DECREED that said notice of said above purpose is hereby acknowledged by the Commissioners Court of Fort Bend County, Texas, and that said notice be placed on record according to the regulation order thereof.

Notes:

1. Evidence of review by the Commissioners Court must be kept on the job site and failure to do so constitutes grounds for job shutdown.
2. Written notices are required:
  - a. 48 hours in advance of construction start up, and
  - b. when construction is completed and ready for final inspection
 Mail notices to: Permit Administrator  
 Fort Bend County Engineering  
 301 Jackson Street  
 Richmond, Texas 77469  
 281-633-7500
3. This permit expires one (1) year from date of permit if construction has not commenced.

By: Charles O. [Signature]  
for County Engineer

Presented to Commissioners Court and approved.  
Recorded in Volume \_\_\_\_\_  
Minutes of Commissioners Court

By: \_\_\_\_\_  
Drainage District Engineer/Manager


Clerk of Commissioners Court

By: \_\_\_\_\_  
Deputy



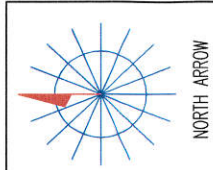
CONTRACTORS  
 THE LOCATIONS OF EXISTING UTILITIES ARE SHOWN  
 IN AN APPROXIMATE MANNER ONLY AND NOT BEING INDEPENDENTLY  
 VERIFIED BY THE OWNER OR ITS REPRESENTATIVE.  
 THE CONTRACTOR SHALL BE RESPONSIBLE FOR THE LOCATION OF ALL  
 EXISTING UTILITIES BEFORE COMMENCING ANY WORK AND AGREES  
 TO BE FULLY RESPONSIBLE FOR ANY AND ALL DAMAGES WHICH  
 MIGHT BE OCCASIONED BY HIS CONTRACTOR'S FAILURE TO EXACTLY  
 LOCATE AND PROTECT ALL UTILITIES.  
 LOCATE UTILITIES 48 HOURS PRIOR TO EXCAVATING.

FACILITY LOCATES WILL BE PERFORMED BY USIC  
 IN THE HOUSTON DISTRICTS.  
 CONTRACTORS WILL NO LONGER PERFORM LOCATES IN THESE AREAS.  
 ALL LOCATES MUST BE CALLED INTO  
 TEXAS 811



CONTRACTORS  
 MAINTAIN HIGH CLEARANCE FROM POWER  
 MAINTAIN 15' CLEARANCE OVER ROAD

SPECIAL  
 CIRCUITS N  
 6203 N  
 FORWARDED  
 PERMIT Y  
 REQUIRED



OPERATING RANGE OF JOB STEPS  
 TASK \_\_\_\_\_ TO \_\_\_\_\_  
 MFRC 845

TRANSMISSION ZONE  
 RZ 0 CZ 0 TAPER CODE 33402

CAUTION HIGH VOLTAGE  
 KV 7.20 AERIAL 1 BURIED 1

HIGHWAY PERMIT NO.

Utility CO CONT - CENTER POINT  
 REP NAME  
 REP TEL NO. (713) 200-2222  
 POLE CONTACTS (+) 0 (-) 0

Utility CO  
 REP NAME  
 REP TEL NO.  
 POLE CONTACTS (+) 0 (-) 0

Utility CO  
 REP NAME  
 REP TEL NO.  
 POLE CONTACTS (+) 0 (-) 0

PROJECT NO A000011

TOT. PRINTS 15 PRINT NO. 15  
 NPA/NNX: 281-492 PRT: 281492

EXCH. BARKER

TAX DIST. H6183

GEO LOC. 884492

ENGR. HB DRAWN HC

TELEPHONE NO. (281) 561-4608

REC. REF. 225-295-56

MAP REF. 444-Z

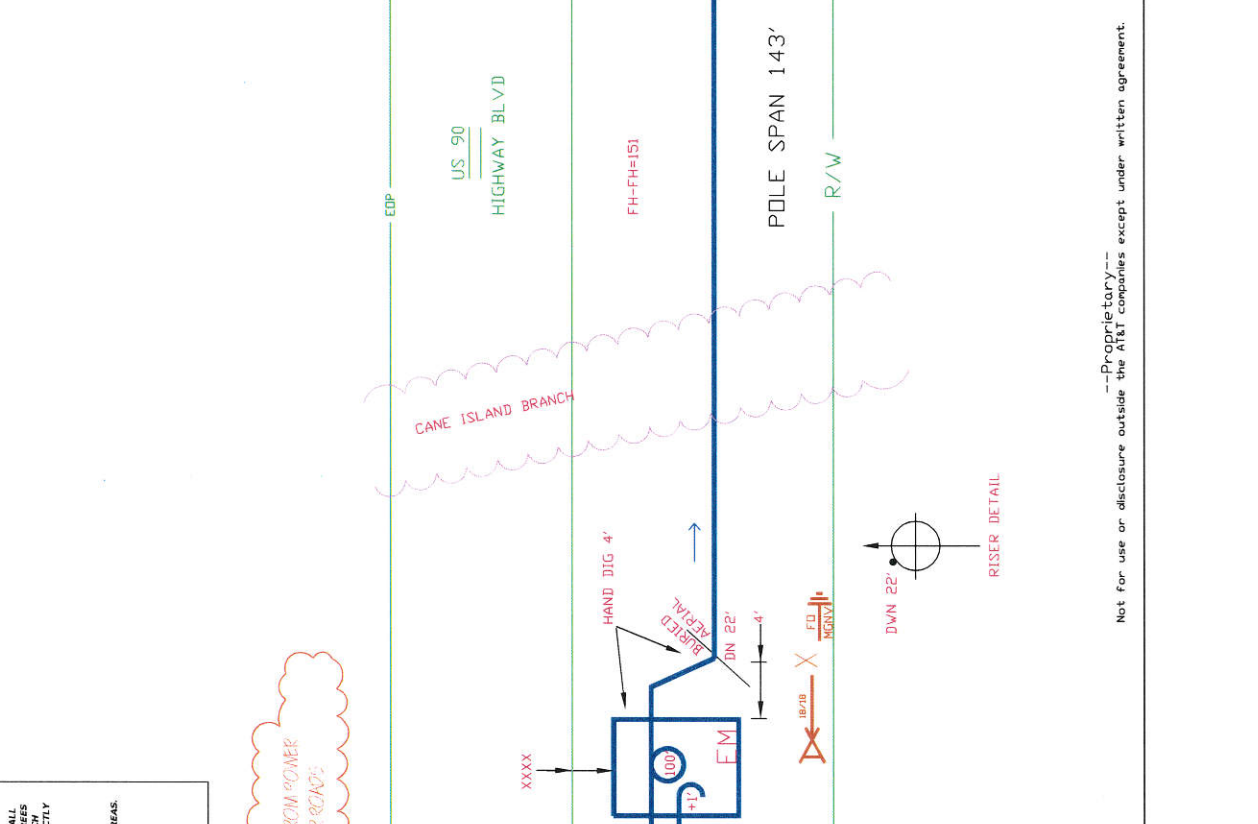
SCALE NONE

ISSUE DATE

PROJ. TITLE 27700 HWY BLVD. FIBER ASE

REV. NUMBER

DATE REV.



--Proprietary--  
 Not for use or disclosure outside the AT&T companies except under written agreement.