

**REVIEW BY FORT BEND COUNTY COMMISSIONERS COURT**

On this 26th day of April, 2016, Commissioners Court came on to be heard and reviewed the accompanying notice of AT&T Texas

Job Location STONECREEK VILLAGE DR, RICHMOND, TX 77469

Date 4/13/2016 Bond No. CH1-001686693-01, Permit No. 2016-6644 to make use of certain Fort Bend County property subject to, "A Revised Order Regulating the Laying, Construction, Maintenance, and Repair of Buried Cables, Conduits, and Pole Lines, In, Under, Across or Along Roads, Streets, Highways, and Drainage Ditches in Fort Bend County, Texas, Under the Jurisdiction of the Commissioners Court of Fort Bend County, Texas," as passed by the Commissioners Court of Fort Bend County, Texas the 3rd day of August, 1987, recorded in Volume \_\_\_\_\_ of the Minutes of the Commissioners Court of Fort Bend County, Texas, to the extent that such order is not inconsistent with Article 1436a, Vernon's Texas Civil Statutes. Upon Motion of Commissioner \_\_\_\_\_, seconded by Commissioner \_\_\_\_\_, duly put and carried, it is ORDERED, ADJUDGED AND

DECREED that said notice of said above purpose is hereby acknowledged by the Commissioners Court of Fort Bend County, Texas, and that said notice be placed on record according to the regulation order thereof.

Notes:

1. Evidence of review by the Commissioners Court must be kept on the job site and failure to do so constitutes grounds for job shutdown.
2. Written notices are required:
  - a. 48 hours in advance of construction start up, and
  - b. when construction is completed and ready for final inspection
 Mail notices to: Permit Administrator  
 Fort Bend County Engineering  
 301 Jackson Street  
 Richmond, Texas 77469  
 281-633-7500
3. This permit expires one (1) year from date of permit if construction has not commenced.

By: C. Charles O. [Signature]  
for County Engineer

Presented to Commissioners Court and approved.  
Recorded in Volume \_\_\_\_\_

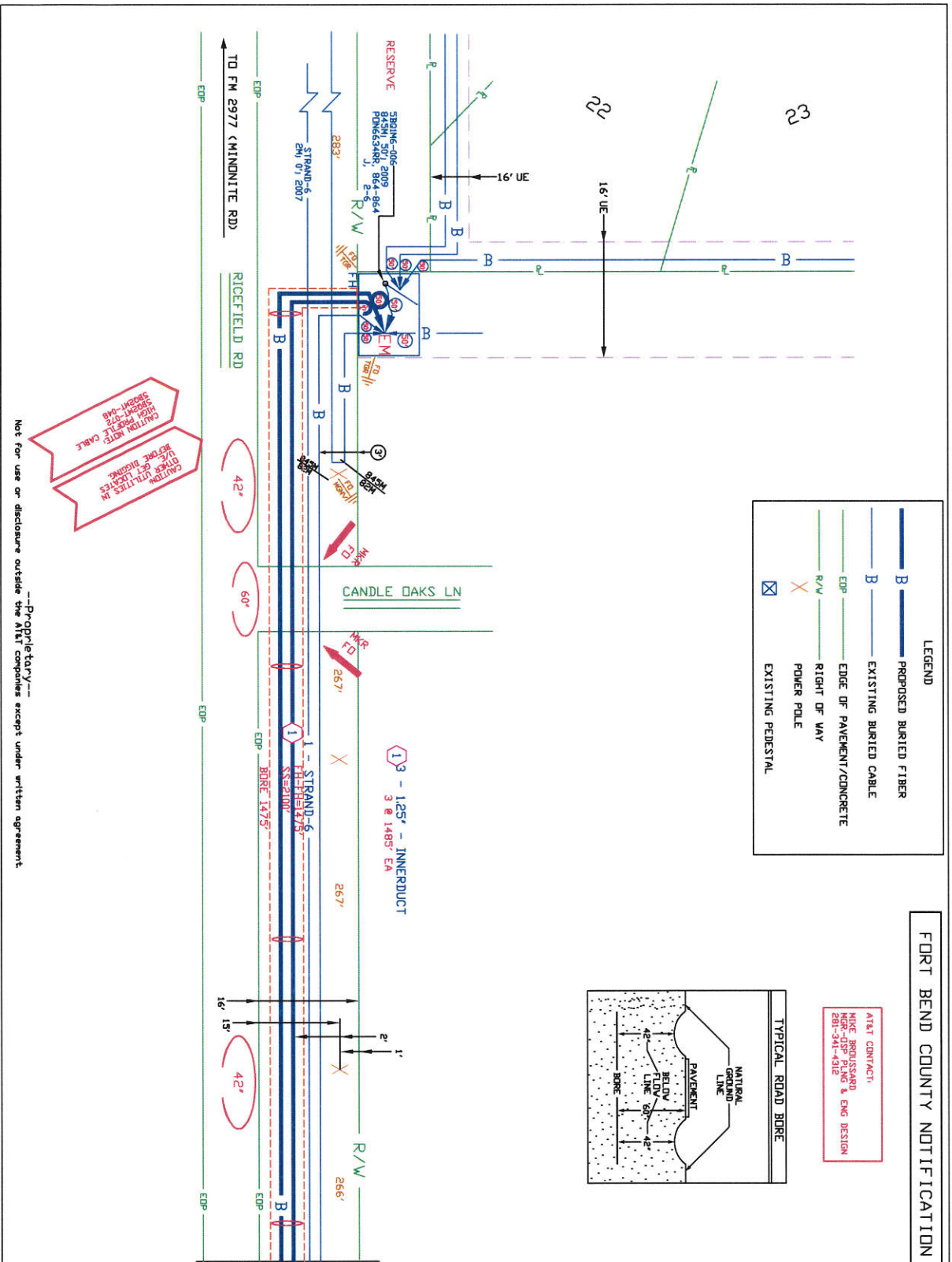
Minutes of Commissioners Court

By: N/A  
Drainage District Engineer/Manager

Clerk of Commissioners Court

By: \_\_\_\_\_  
Deputy



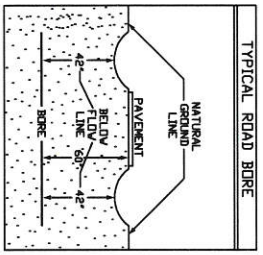


**LEGEND**

	PROPOSED BURIED FIBER
	EXISTING BURIED CABLE
	EDGE OF PAVEMENT/CONCRETE
	RIGHT OF WAY
	POWER POLE
	EXISTING PEDESTAL

**FORT BEND COUNTY NOTIFICATION**

AT&T CONTACT:  
MIKE BROUSSARD  
RGR-13P PLNG & ENG DESIGN  
831-341-4312



CAUTION  
OTHER UTILITIES  
MAY BE LOCATED  
IN THIS AREA  
SEE PRINT 14  
FOR LOCATION  
OF ALL UTILITIES

Not for use or disclosure outside the AT&T companies except under written agreement.

SPECIAL CIRCUITS N  
6203 N  
FORWARDED N  
PERMIT REQUIRED N

**NORTH ARROW**

OPERATING RANGE OF JOB STEPS  
TASK \_\_\_\_\_ TO \_\_\_\_\_

MTRC TRANSMISSION ZONE  
RZ 0 CZ 0 TAPER CODE 2888E

CAUTION HIGH VOLTAGE BURIED N  
KV 7.20 APRIL 1

HIGHWAY PERMIT NO.

UTILITY CO CENT - CENTER POINT  
REP NAME  
REP TEL NO.  
POLE CONTACTS (+) 0 (-) 0

UTILITY CO  
REP NAME  
REP TEL NO.  
POLE CONTACTS (+) 0 (-) 0

UTILITY CO  
REP NAME  
REP TEL NO.  
POLE CONTACTS (+) 0 (-) 0

**PROJECT NO A00021P**

TOT PRINTS 17 PRINT NO. 13  
NPA/NNX: 281-232 PRT:281232  
EXCH. RICH-RDSE  
TAX DIST. F0009  
GEO LOC. 809232

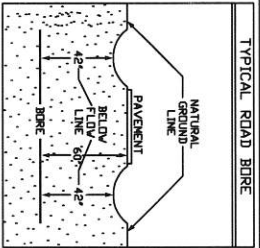
ENGR HB DRAWN/DIV  
TELEPHONE NO. (281) 341-4312  
REC. REF. 222-265-15  
MAP REF. 6451  
SCALE NONE  
ISSUE DATE  
PROJ TITLE TAPER PF 2888E  
REV. NUMBER  
DATE REV.





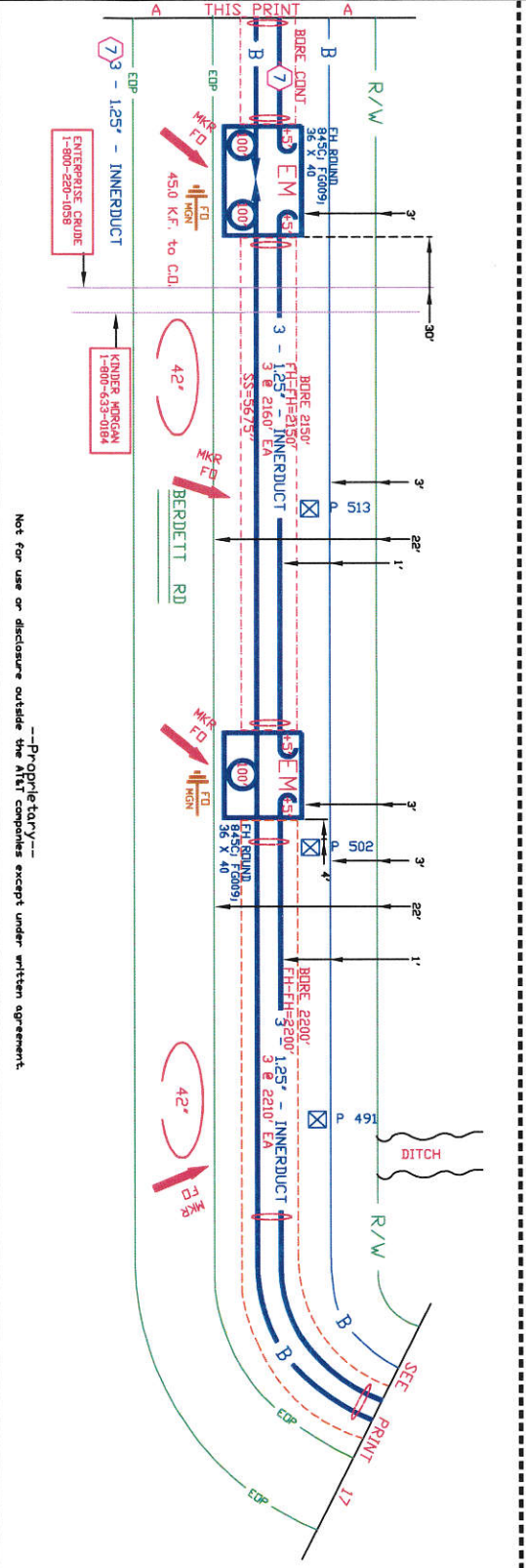
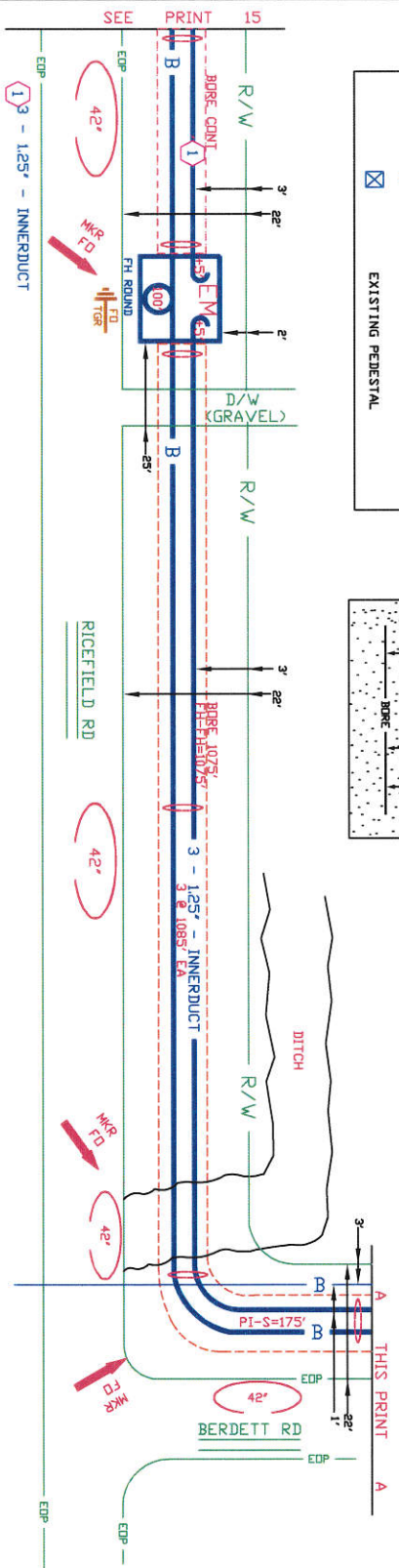
**LEGEND**

	PROPOSED BURIED FIBER
	EXISTING BURIED CABLE
	EDGE OF PAVEMENT/CONCRETE
	EDGE OF PAVEMENT/CONCRETE
	RIGHT OF WAY
	POWER POLE
	EXISTING PEDESTAL




**FORT BEND COUNTY NOTIFICATION**

AT&T CONTRACT:  
MIKE BRIDGES/ARD  
MGR-251-4126 & ENG DESIGN  
ENR-341-4316



Not for use or disclosure outside the AT&T companies except under written agreement.

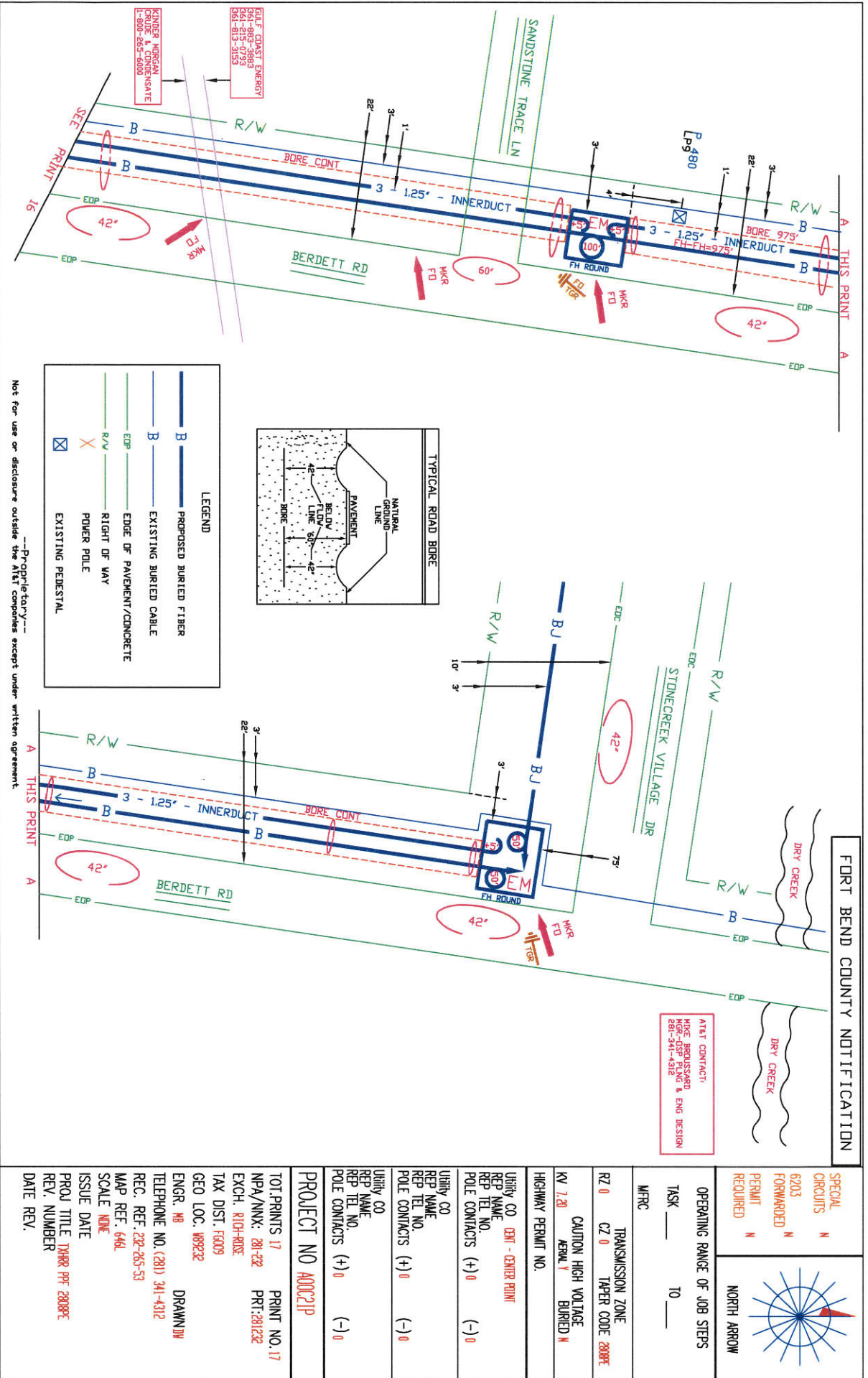
SPECIAL CIRCUITS	N
6203	N
FORWARDED	N
PERMIT REQUIRED	N



OPERATING RANGE OF JOB STEPS	TASK _____ TO _____
MTRC	
RZ 0	TRANSMISSION ZONE
CZ 0	TAPER CODE 2808T
KV 7.20	CAUTION HIGH VOLTAGE
HIGHWAY PERMIT NO.	APRIL 17 BORED

UTILITY CO	REP NAME	REP TEL NO.	POLE CONTRACTS (+) 0	(-) 0
UTILITY CO	REP NAME	REP TEL NO.	POLE CONTRACTS (+) 0	(-) 0

PROJECT NO	A00021P
TOT. PRINTS	17
PRINT NO.	16
NPA/MNX:	281-232
PRT:	281232
EXCH.	RICH-RISE
TAX DIST.	F0009
GEO LOC.	889232
ENGR.	DRANN/DW
TELEPHONE NO.	(281) 341-4312
REC. REF.	222-255-31
MAP REF.	646K
SCALE	NONE
ISSUE DATE	
PROJ. TITLE	TYARR PPT 2808T
REV. NUMBER	
DATE REV.	



Not for use or disclosure outside the NHT companies except under written agreements.

**FORT BEND COUNTY NOTIFICATION**

SPECIAL CIRCUITS	N	
6203 FORWARDED	N	
PERMIT REQUIRED	N	
OPERATING RANGE OF JOB STEPS	TASK _____ TO _____	

MTRC  
TRANSMISSION ZONE  
RZ 0 CZ 0 TAPER CODE 2808FE  
CAUTION HIGH VOLTAGE  
KV 7.20 AERIAL 1 BORED N  
HIGHWAY PERMIT NO.

UTILITY CO: CNT - CENTER POINT  
REP NAME: \_\_\_\_\_  
REP TEL NO: \_\_\_\_\_  
POLE CONTACTS (+) 0 (-) 0

UTILITY CO: \_\_\_\_\_  
REP NAME: \_\_\_\_\_  
REP TEL NO: \_\_\_\_\_  
POLE CONTACTS (+) 0 (-) 0

PROJECT NO: A00021P  
TOT. PRINTS 17 PRINT NO. 17  
NPA/NNX: 281-722 PRT: 281232  
EXCH: RICH-RICE  
TAX DIST. F0009  
GEO LOC. W89222  
ENGR. NH DRAWN: DJV  
TELEPHONE NO. (281) 341-4312  
REC. REF. 232-265-53  
MAP REF. 646  
SCALE: NONE  
ISSUE DATE  
PROJ. TITLE: TXRR PF 2808FE  
REV. NUMBER  
DATE REV.

AT&T CONTRACT: MIKE BRUSSARD RSR-DUT-480 RSR-DUT-480 & ENG DESIGN

GULF COAST ENERGY  
981-983-3883  
981-513-9153  
KINDER MORGAN  
CABLE & CONDENSATE  
800-253-6000