

**REVIEW BY FORT BEND COUNTY COMMISSIONERS COURT**

On this 22nd day of March, 2016, Commissioners Court came on to be heard and reviewed the accompanying notice of AT&T Texas

Job Location Farmer Rd, Richmond, TX 77406

Date 3/1/2016 Bond No. CH1-001686693-01, Permit No. 2016-5747 to make use of certain Fort Bend County property subject to, "A Revised Order Regulating the Laying, Construction, Maintenance, and Repair of Buried Cables, Conduits, and Pole Lines, In, Under, Across or Along Roads, Streets, Highways, and Drainage Ditches in Fort Bend County, Texas, Under the Jurisdiction of the Commissioners Court of Fort Bend County, Texas," as passed by the Commissioners Court of Fort Bend County, Texas the 3rd day of August, 1987, recorded in Volume \_\_\_\_\_ of the Minutes of the Commissioners Court of Fort Bend County, Texas, to the extent that such order is not inconsistent with Article 1436a, Vernon's Texas Civil Statutes. Upon Motion of Commissioner \_\_\_\_\_, seconded by Commissioner \_\_\_\_\_, duly put and carried, it is ORDERED, ADJUDGED AND

DECREED that said notice of said above purpose is hereby acknowledged by the Commissioners Court of Fort Bend County, Texas, and that said notice be placed on record according to the regulation order thereof.

Notes:

1. Evidence of review by the Commissioners Court must be kept on the job site and failure to do so constitutes grounds for job shutdown.
2. Written notices are required:
  - a. 48 hours in advance of construction start up, and
  - b. when construction is completed and ready for final inspection

Mail notices to: Permit Administrator  
Fort Bend County Engineering  
301 Jackson Street  
Richmond, Texas 77469  
281-633-7500

3. This permit expires one (1) year from date of permit if construction has not commenced.

By: Charles O. Day  
County Engineer

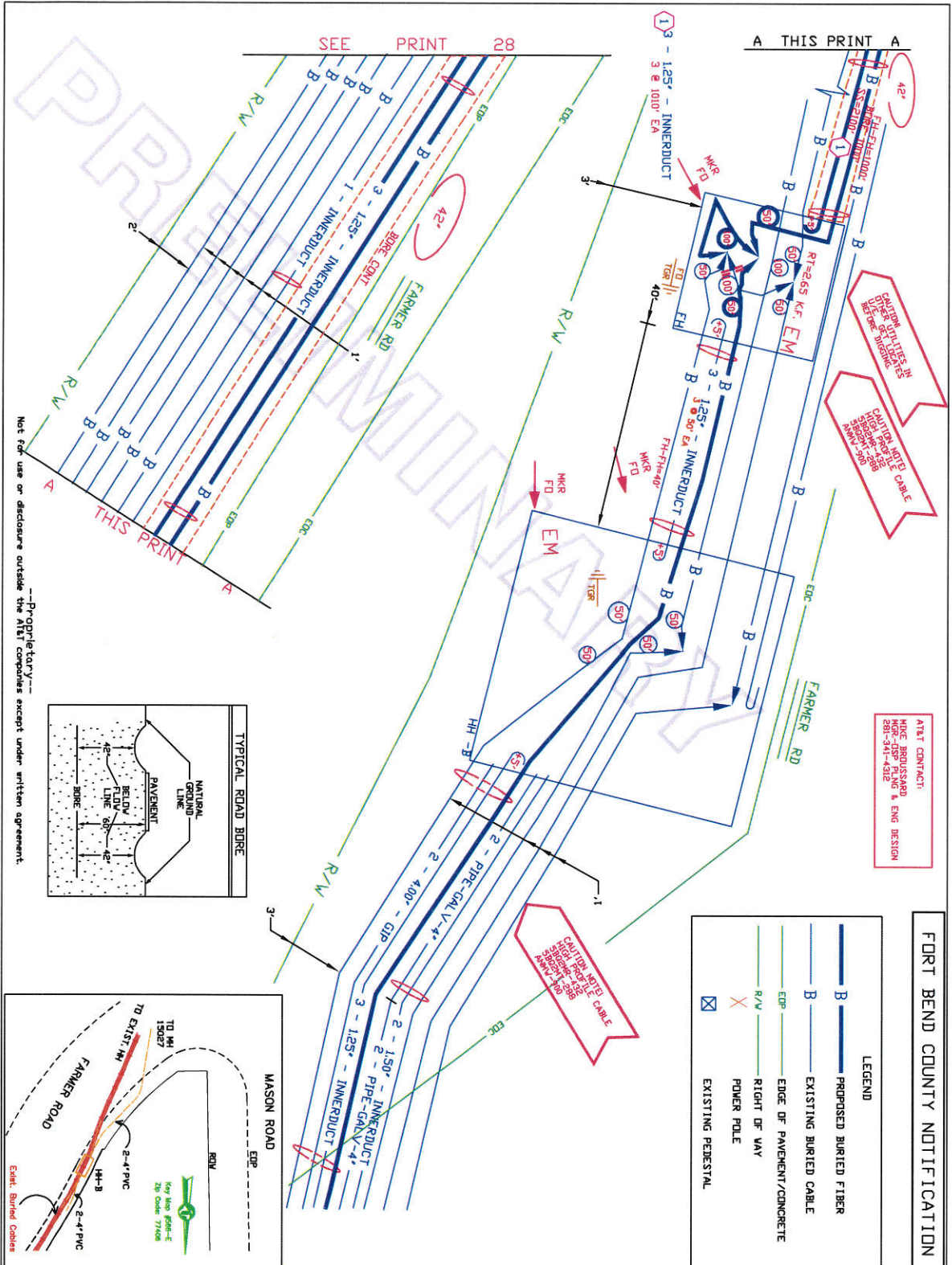
Presented to Commissioners Court and approved.  
Recorded in Volume \_\_\_\_\_  
Minutes of Commissioners Court

By: \_\_\_\_\_  
Drainage District Engineer/Manager

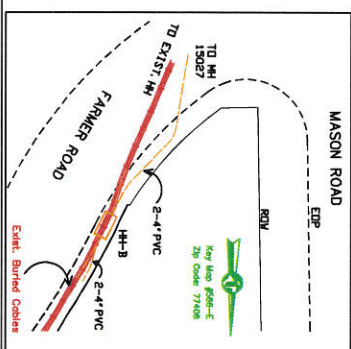
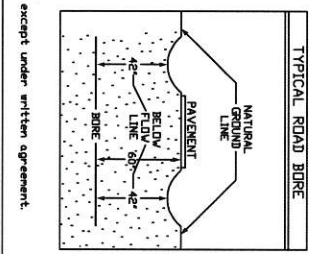
Clerk of Commissioners Court

By: \_\_\_\_\_  
Deputy

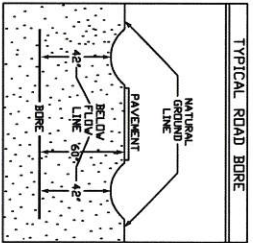




<b>FORT BEND COUNTY NOTIFICATION</b>	
<b>SPECIAL CIRCUITS</b> N 6203 FORWARDED PERMIT REQUIRED N	
<b>OPERATING RANGE OF JOB STEPS</b> TASK _____ TO _____ MFR:	
<b>TRANSMISSION ZONE</b> RZ 0 C2 0 TAPER CODE 13365 CAUTION HIGH VOLTAGE AERIAL Y BURIED N KV 13.80 HIGHWAY PERMIT NO.	
Utility CO: REC - ALBERTSON ELECTRIC COPE REP NAME: _____ REP TEL NO: _____ POLE CONTACTS (+) 0 (-) 0	
Utility CO: _____ REP NAME: _____ REP TEL NO: _____ POLE CONTACTS (+) 0 (-) 0	
<b>PROJECT NO</b> A00AKA <b>PRINT NO.</b> 27 TOT. PRINTS 42 NPA/NNX: 201-222 EXCH. RICH-RIDE TAX DIST. F0009 GEO. LOC. W09232 ENGR. 98 TELEPHONE NO. (281) 341-4312 REC. REF. 232-280-33 MAP REF. 566 SCALE 1/8"=1'-0" ISSUE DATE PROJ. TITLE RT5206 DLT FRK RTF REV. NUMBER DATE REV.	PRINT NO. 27 PRT: 281/222



Not for use or disclosure outside the AT&T companies except under written agreement.  
 Proprietary

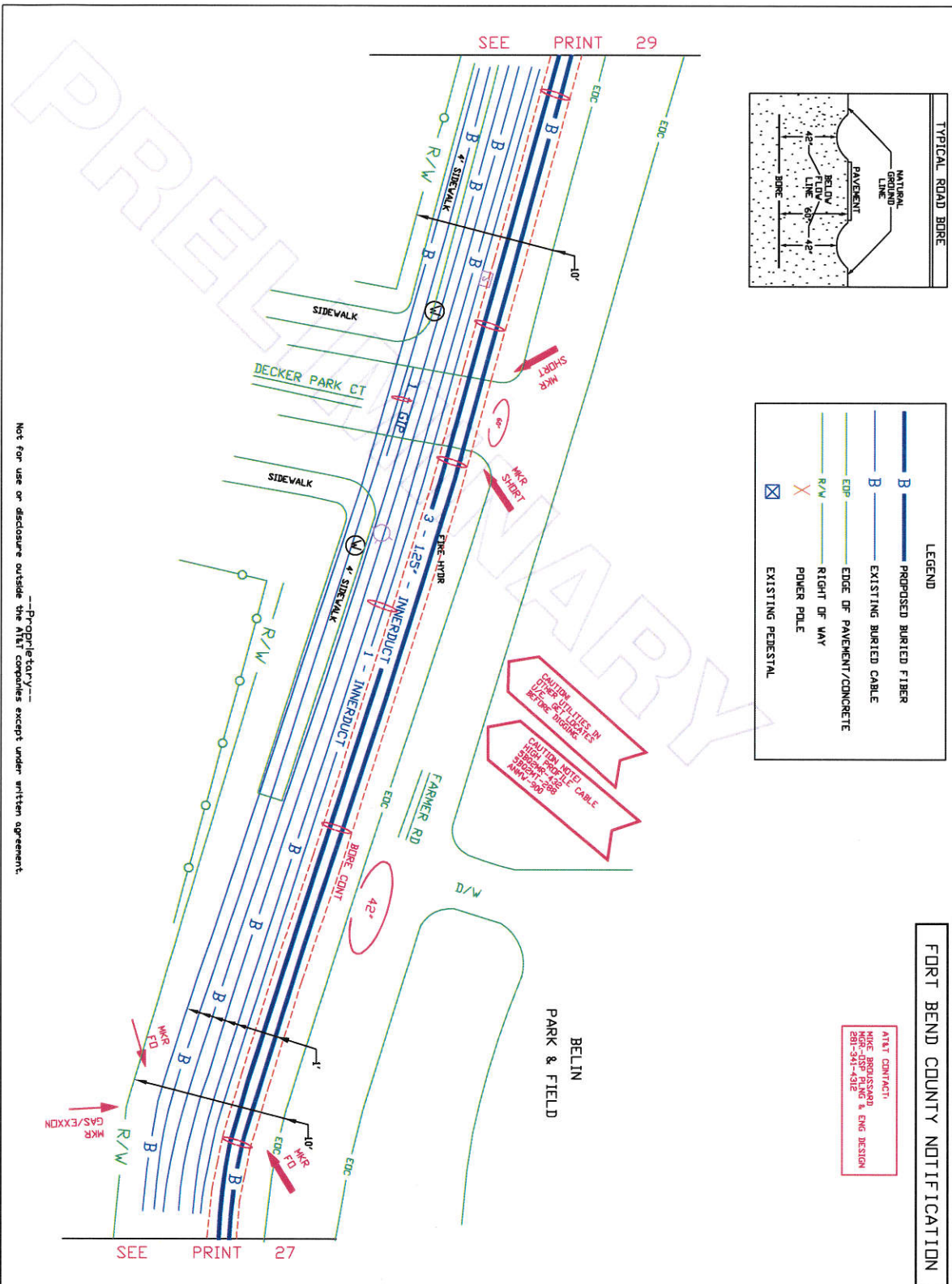



**LEGEND**

	PROPOSED BURIED FIBER
	EXISTING BURIED CABLE
	EDGE OF PAVEMENT/CONCRETE
	RIGHT OF WAY
	POWER POLE
	EXISTING PEDESTAL

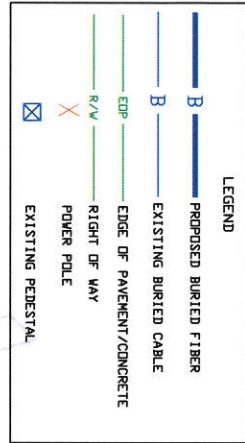
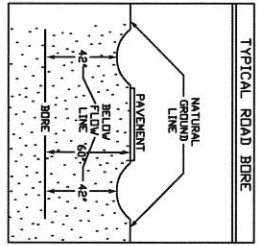
**FORT BEND COUNTY NOTIFICATION**

ATTN CONTACT:  
 MIKE BROUSSARD  
 HIGH-VOLT RING & ENG DESIGN  
 503-544-0316



SPECIAL CIRCUITS	N
6203 FORWARDED	N
PERMIT REQUIRED	N
OPERATING RANGE OF JOB STEPS	TASK _____ TO _____
MFRG	
TRANSMISSION ZONE	RZ 0 C2 0 PAPER CODE 16366
CAUTION HIGH VOLTAGE BURIED	KV/100 AEBWL
HIGHWAY PERMIT NO.	
UTILITY CO	CENT - CENTER POINT
REP NAME	
REP TEL NO.	
POLE CONTACTS (+)	(-) 0
UTILITY CO	
REP NAME	
REP TEL NO.	
POLE CONTACTS (+)	(-) 0
PROJECT NO	AM0MKA
TOT PRINTS	42
NPA/MNX	28-22
PRINT NO.	28
EXCH.	RICH-RDCE
TAX DIST.	F0075
GEO LOC.	W89232
ENGR.	DRAWNIV
TELEPHONE NO.	(281) 341-4312
REC. REF.	232-280-34
MAP REF.	566
SCALE	1"=100'
ISSUE DATE	
PROJ TITLE	R15206 DLT FBR R/E
REV. NUMBER	
DATE REV.	

Not for use or disclosure outside the ATR companies except under written agreement.

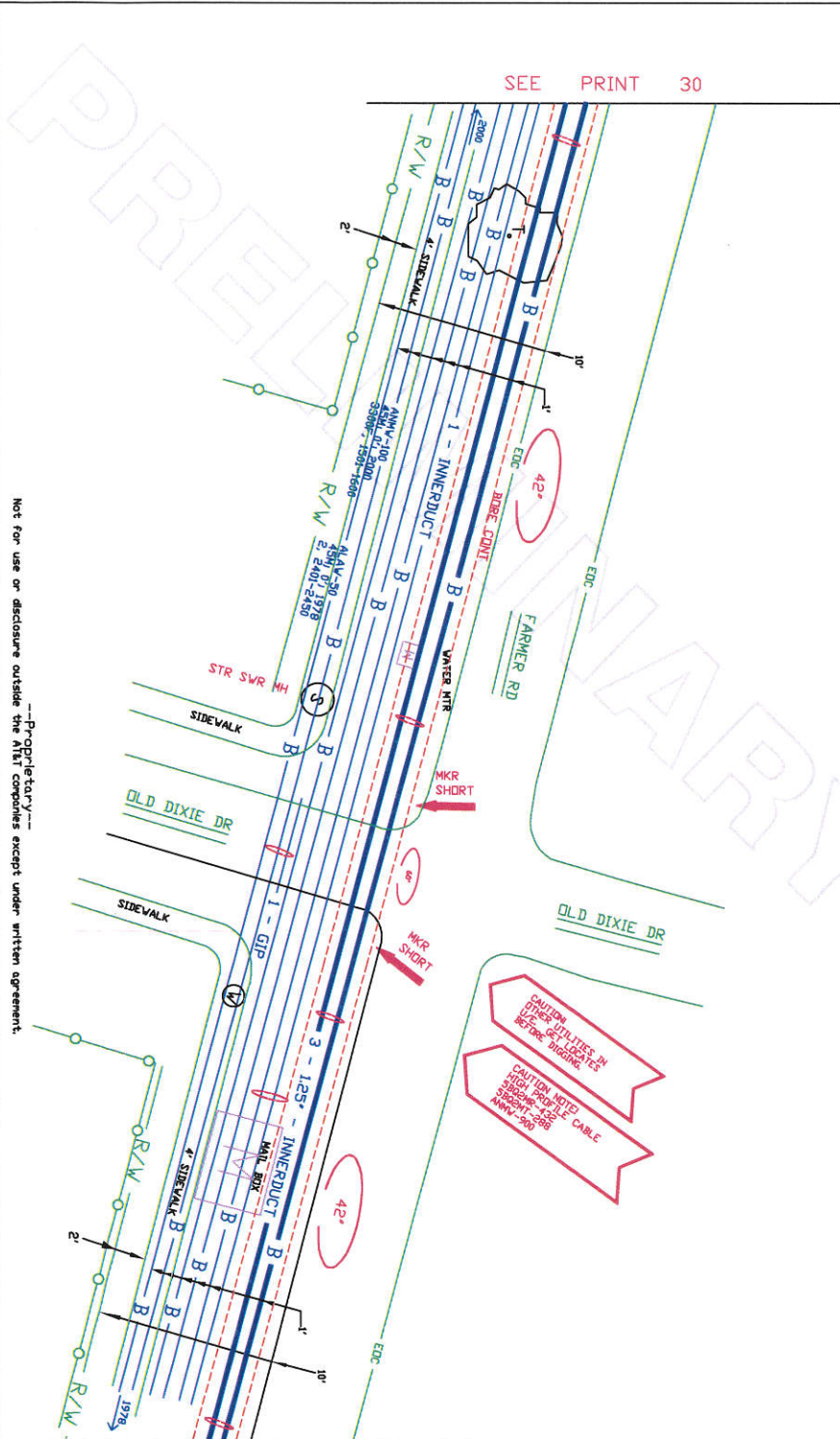


**FORT BEND COUNTY NOTIFICATION**

AT&T CONTRACT:  
 MIKE BROUSSARD  
 MGR-DSP PLNG & ENG DESIGN  
 281-341-4312

CAUTION NOTED  
 HIGH VOLTAGE CABLE  
 34006-232  
 34007-232  
 ANW-90

CAUTION  
 OTHER UTILITIES IN  
 THIS AREA

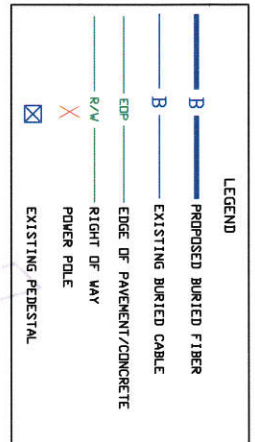
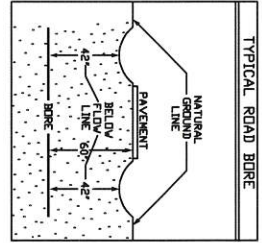


SEE PRINT 28

SEE PRINT 30

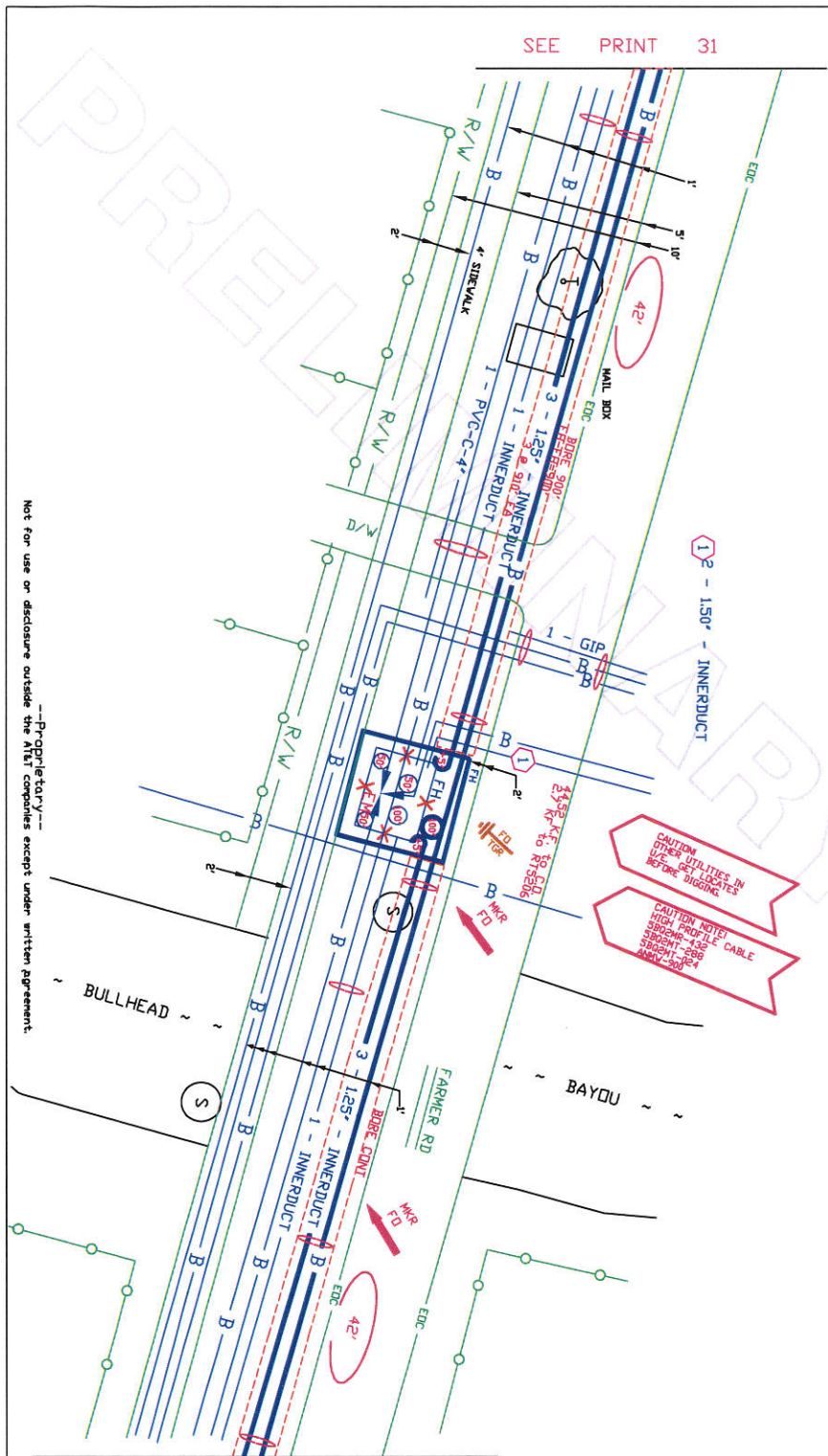
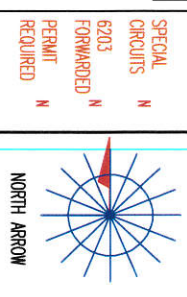
SPECIAL CIRCUITS 6203 N FORWARDED N PERMIT REQUIRED N		<p>NORTH ARROW</p>
OPERATING RANGE OF JOB STEPS TASK _____ TO _____ MFRIC _____		
TRANSMISSION ZONE RZ 0 CZ 0 TAPER CODE 163065	CAUTION HIGH VOLTAGE BURIED N KY 1200 AERIAL V HIGHWAY PERMIT NO. _____	
UTILITY CO. CENT - CENTER POINT REP NAME _____ REP TEL NO. _____ POLE CONTACTS (+) 0 (-) 0	UTILITY CO. _____ REP NAME _____ REP TEL NO. _____ POLE CONTACTS (+) 0 (-) 0	
PROJECT NO. A00AKL1	PRINT NO. 29 PRT:281222	
TOTAL PRINTS 42 NPA/ANX: 281-222 EXCH. RICH-80DC TAX DIST. F6075 GEO LOC. W89232 ENGR. #01 TELEPHONE NO. (281) 341-4312 REC. REF. 222-280-34 MAP REF. 366E SCALE NONE ISSUE DATE _____ PROJ TITLE R15206 D11 FPR RLF REV. NUMBER _____ DATE REV. _____		

Not for use or disclosure outside the AT&T companies except under written agreement.



**FORT BEND COUNTY NOTIFICATION**

AT&T CONTACT:  
 MIKE BROUSSARD  
 281-541-4312  
 281-541-4312

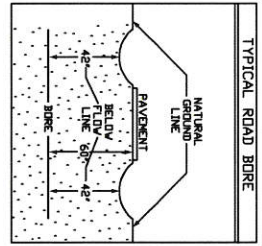


Not for use or disclosure outside the AT&T companies except under written agreement.  
 ---Proprietary---  
 ---Proprietary---

OPERATING RANGE OF JOB STEPS		TASK _____ TO _____	
MTRC		TRANSMISSION ZONE	
RZ 0	CZ 0	CAUTION HIGH VOLTAGE BURIED	PAPER CODE 16306
KV/100			
HIGHWAY PERMIT NO.			
UTILITY CO. CENT - CENTER POINT			
REP NAME			
REP TEL NO.			
POLE CONTACTS (+) 0 (-) 0			
UTILITY CO.			
REP NAME			
REP TEL NO.			
POLE CONTACTS (+) 0 (-) 0			
PROJECT NO. A00AK1			
TOT. PRINTS 42		PRINT NO. 30	
NPA/MNX: 281-222		PRT: 281222	
EXCH. RICH-RDDE			
TAX DIST. F0075			
GEO LOC. W89232			
ENGR. 00			
DRAWN: DJV			
TELEPHONE NO. (281) 341-4312			
REC. REF. 222-280-34			
MAP REF. 564E			
SCALE NONE			
ISSUE DATE			
PROJ. TITLE R15206 DT FOR REF			
REV. NUMBER			
DATE REV.			

SEE PRINT 31

SEE PRINT 29



**LEGEND**

	PROPOSED BURIED FIBER
	EXISTING BURIED CABLE
	EDGE OF PAVEMENT/CONCRETE
	RIGHT OF WAY
	POWER POLE
	EXISTING PEDESTAL

AT&T CONTRACT:  
 MIKE BROUSSARD  
 801-341-4312

**FORT BEND COUNTY NOTIFICATION**

SPECIAL CIRCUMSTANCES FORWARDED PERMIT REQUIRED

NORTH ARROW

OPERATING RANGE OF JOB STEPS  
 TASK \_\_\_\_\_ TO \_\_\_\_\_

TRANSMISSION ZONE  
 RZ 0 C2 0 PAPER CODE 16366

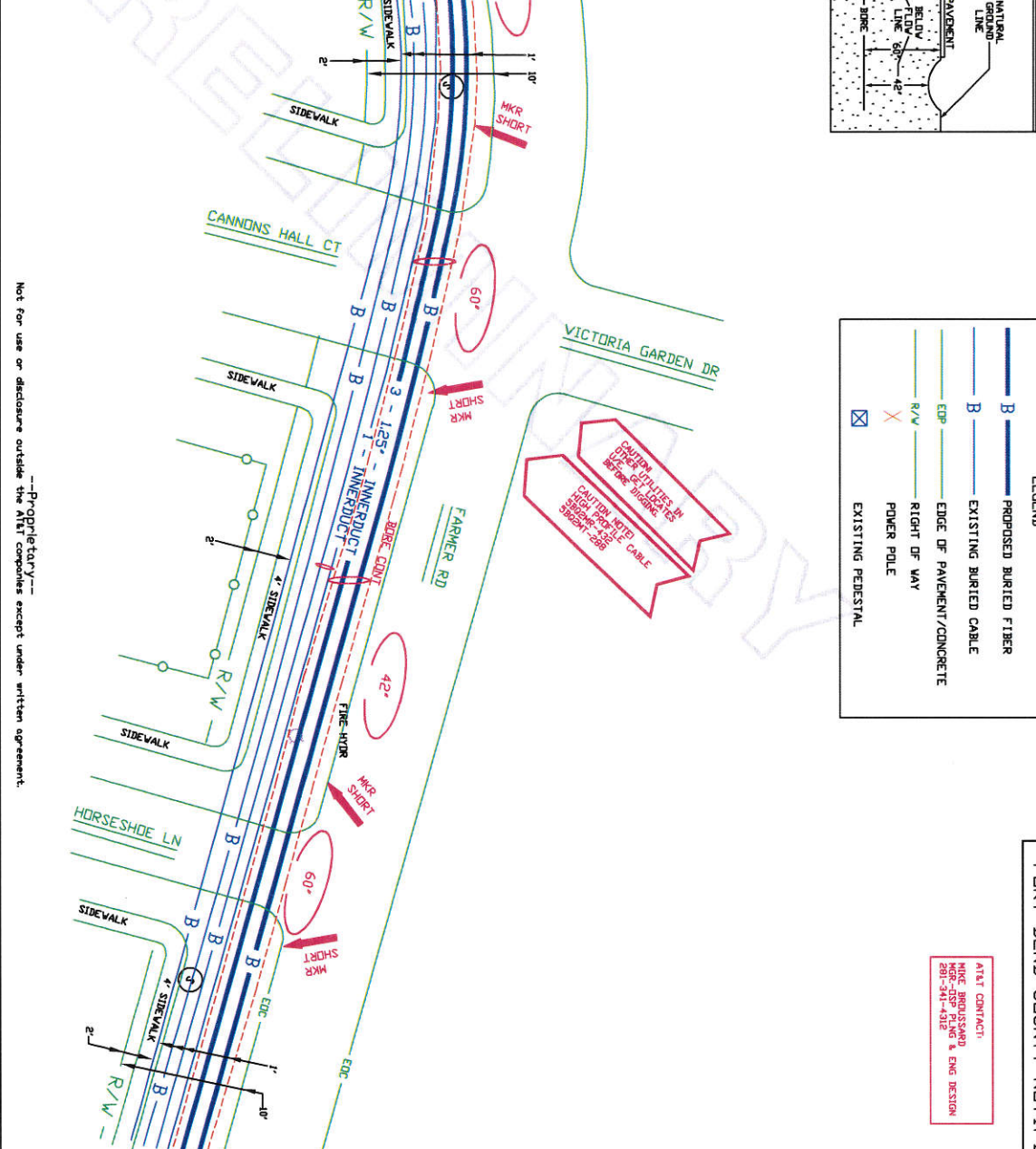
CAUTION HIGH VOLTAGE  
 AERIAL TAP BLURIED

UTILITY CO. CENT - CENTER POINT  
 REP NAME  
 REP TEL NO.  
 POLE CONTACTS (+) 0 (-) 0

UTILITY CO.  
 REP NAME  
 REP TEL NO.  
 POLE CONTACTS (+) 0 (-) 0

PROJECT NO. A00MKA  
 PRINT NO. 31  
 PRT: 281232

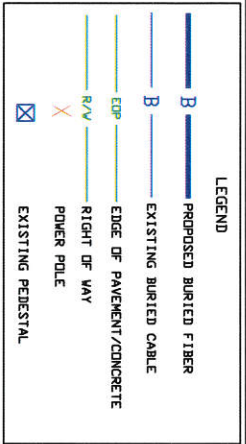
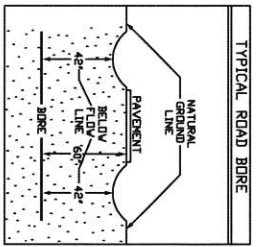
TOT. PRINTS 42  
 NPA/MNX: 281-22  
 EXCH. RICH-RIDE  
 TAX DIST. F0075  
 GEO LOC. W89232  
 ENGR. 40  
 TELEPHONE NO. (281) 341-4312  
 REC. REF. 232-280-34  
 MAP REF. 566  
 SCALE NONE  
 ISSUE DATE  
 PROJ. TITLE R175206 DT FOR REF  
 REV. NUMBER  
 DATE REV.



SEE PRINT 32

SEE PRINT 30

Not for use or disclosure outside the AT&T companies except under written agreement.

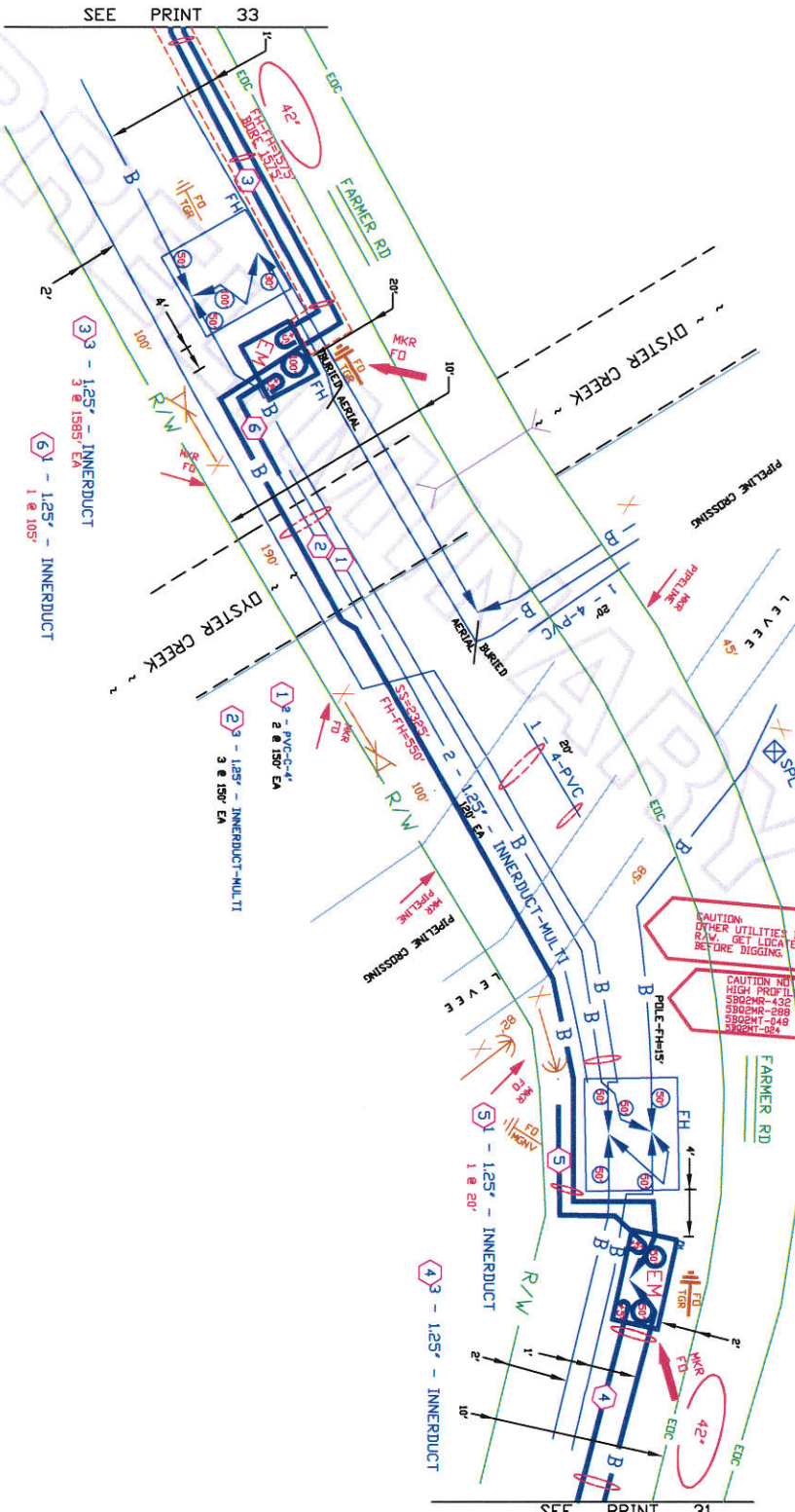


**FORT BEND COUNTY NOTIFICATION**

AT&T CONTRACT  
 H&K ROUSSARD  
 281-341-4312  
 8 ENG DESIGN

CAUTION: OTHER UTILITIES IN SAN. GET LOCATED BEFORE DIGGING.

CAUTION: NO 12" HIGH PROFILE CABLE  
 5802HR-435  
 5802HR-436  
 5802HT-049  
 5802HT-048  
 5802HT-047



SEE PRINT 33

SEE PRINT 31

3 - 125' - INNERDUCT  
 3 @ 1585' EA

6 - 125' - INNERDUCT  
 1 @ 105'

1 - 2 - P.V.C.  
 2 @ 150' EA

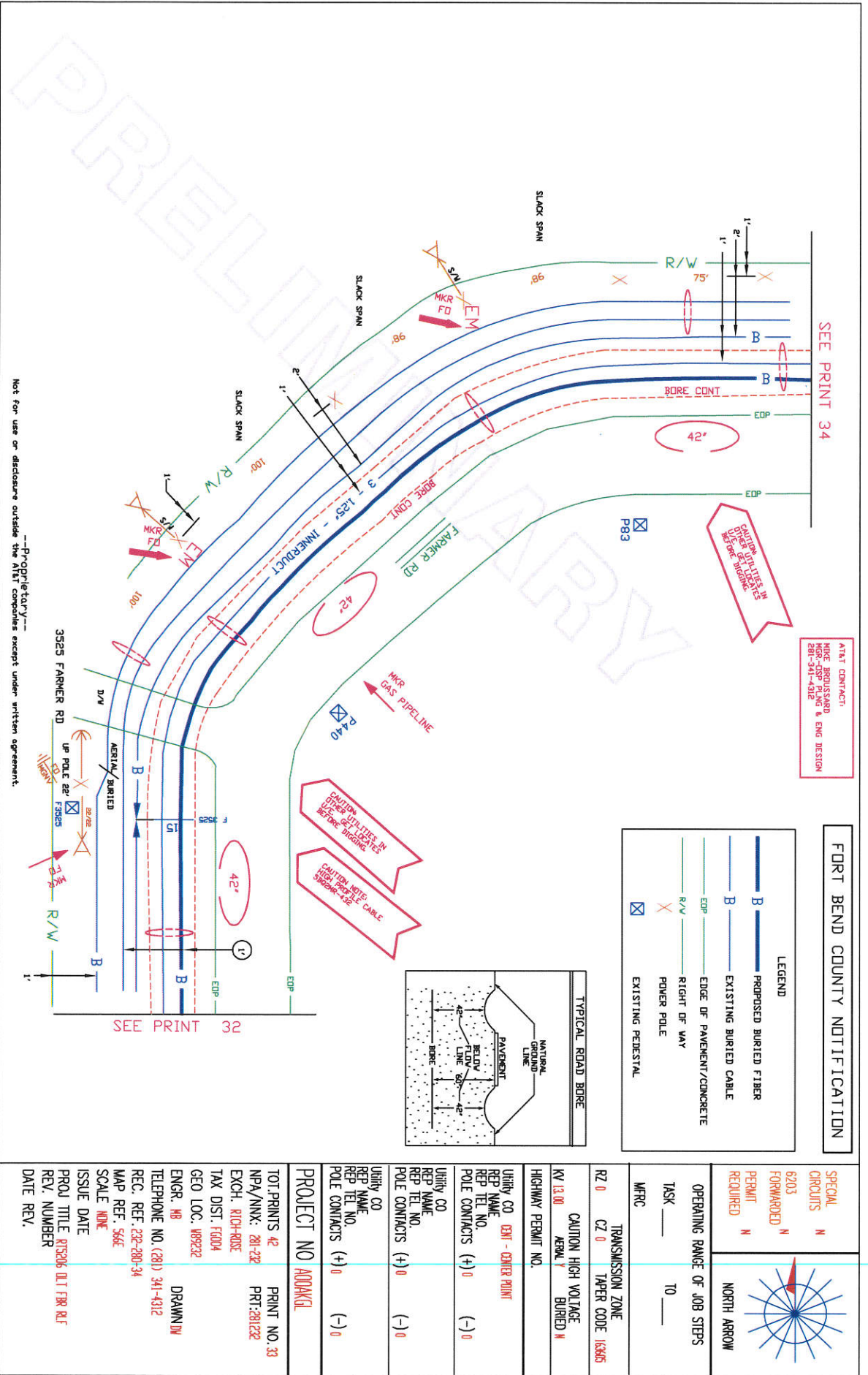
2 - 125' - INNERDUCT-MULTI  
 3 @ 150' EA

5 - 125' - INNERDUCT  
 1 @ 20'

4 - 3 - 125' - INNERDUCT

SPECIAL CIRCUMSTANCES FORWARDED PERMIT REQUIRED		N N N N		NORTH ARROW
OPERATING RANGE OF JOB STEPS TASK TO				
MFR	TRANSMISSION ZONE			
RZ 0	CZ 0	CAUTION HIGH VOLTAGE BURIED		
HIGHWAY PERMIT NO.				
UTILITY CO ENT - CENTER POINT				
REP NAME				
REP TEL NO.				
POLE CONTACTS (+) 0		(-) 0		
UTILITY CO				
REP NAME				
REP TEL NO.				
POLE CONTACTS (+) 0		(-) 0		
PROJECT NO		A0A0K1		
TOT. PRINTS 42		PRINT NO. 32		
NPA/NNK: 281-222		PRI: 281222		
EXCH. RICH-KOBE				
TAX DIST. F0004				
GEO LOC. W89232				
ENGR. 80		DRAWN DV		
TELEPHONE NO. (281) 341-4312				
REC. REF. 232-280-34				
MAP REF. 566				
SCALE NONE				
ISSUE DATE				
PROJ. TITLE RT5206 DLT FRK REF				
REV. NUMBER				
DATE REV.				

Not for use or disclosure outside the AT&T companies except under written agreement.



SEE PRINT 34

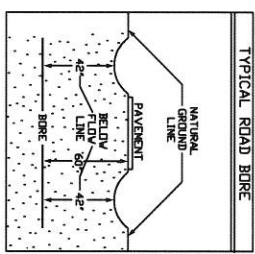
SEE PRINT 32

AT&T CONTRACT:  
 MDC PROGRESSIVE  
 281-341-4312  
 ENG DESIGN

**FORT BEND COUNTY NOTIFICATION**

**LEGEND**

	PROPOSED BURIED FIBER
	EXISTING BURIED CABLE
	EDGE OF PAVEMENT/CONCRETE
	RIGHT OF WAY
	POWER POLE
	EXISTING PEDESTAL



**SPECIAL CIRCUITS**

6203 N  
 6203 N  
 6203 N

**FORWARDED PERMIT REQUIRED**

N N N

**NORTH ARROW**

**OPERATING RANGE OF JOB STEPS**

TASK \_\_\_\_\_ TO \_\_\_\_\_

MFC \_\_\_\_\_

TRANSMISSION ZONE

RZ 0 CZ 0 TAPER CODE 16305

CAUTION HIGH VOLTAGE BURIED

IV 12.00 AERIAL

HIGHWAY PERMIT NO.

Utility CO **ENT - CENTER POINT**

REP NAME \_\_\_\_\_

REP TEL NO. \_\_\_\_\_

POLE CONTACTS (+) 0 (-) 0

Utility CO \_\_\_\_\_

REP NAME \_\_\_\_\_

REP TEL NO. \_\_\_\_\_

POLE CONTACTS (+) 0 (-) 0

Utility CO \_\_\_\_\_

REP NAME \_\_\_\_\_

REP TEL NO. \_\_\_\_\_

POLE CONTACTS (+) 0 (-) 0

**PROJECT NO** A00AKKL

TOT. PRINTS 42 PRINT NO. 33

NPA/MNX: 281-222 PRI: 281232

EXCH. RICH-RDCE

TAX DIST. F0004

GEO LOC. 089322

ENGR. 08 DRAWN/DW

TELEPHONE NO. (281) 341-4312

REC. REF. 228-280-34

MAP REF. 566E

SCALE NONE

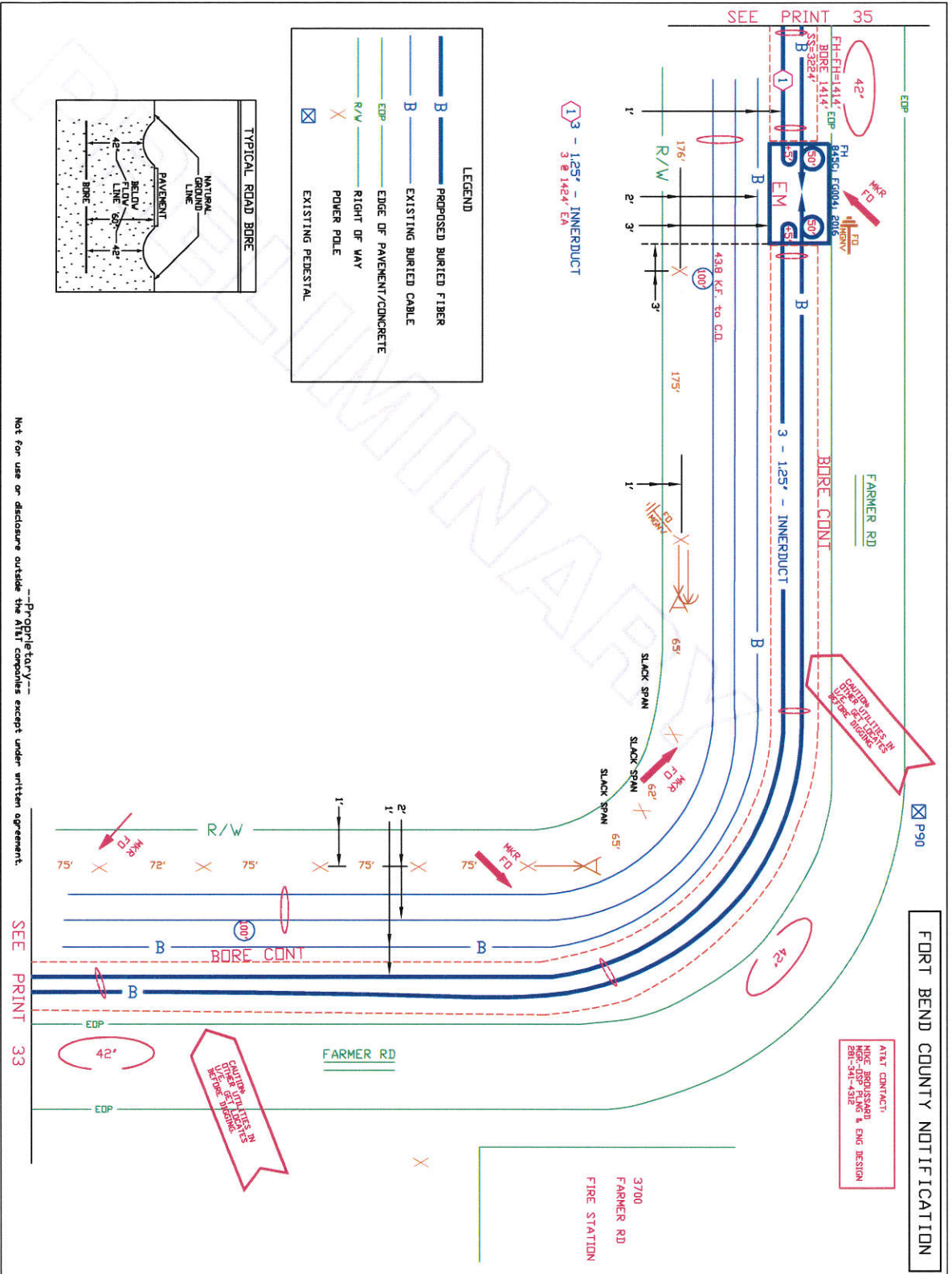
ISSUE DATE \_\_\_\_\_

PROJ. TITLE RT5206, DLT FR R/F

REV. NUMBER \_\_\_\_\_

DATE REV. \_\_\_\_\_

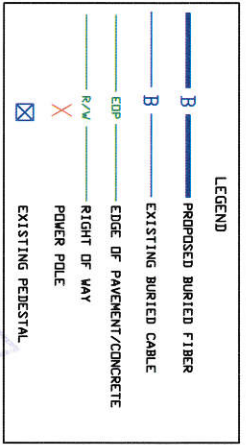
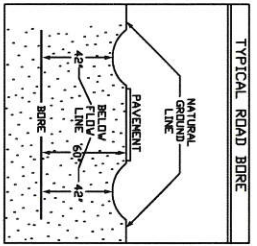
Not for use or disclosure outside the AT&T companies except under written agreement.



SPECIAL CIRCUITS 6203 FORWARDED PERMIT REQUIRED		NORTH ARROW	
OPERATING RANGE OF JOB STEPS TASK _____ TO _____			
TRANSMISSION ZONE RZ 0 C2 0 TAPER CODE 16365 CAUTION HIGH VOLTAGE BURIED AY 000 HIGHWAY PERMIT NO.			
UTILITY CO REP NAME REP TEL NO. POLE CONTACTS (+) 0 (-) 0			
UTILITY CO REP NAME REP TEL NO. POLE CONTACTS (+) 0 (-) 0			
PROJECT NO. A00AKG1			
TOT. PRINTS 42 NPA/NNX: 281-282 EXCH: RICH-RIDE TAX DIST. F0004 GEO. LOC. V09232 ENGR. NB TELEPHONE NO. (281) 341-4312 REC. REF. 232-286-34*		PRINT NO. 34 PRT: 281232	
MAP REF. SCALE NONE ISSUE DATE PROJ. TITLE RT206 D1T FR R/F REV. NUMBER DATE REV.			

Not for use or disclosure outside the AT&T companies except under written agreement.

Proprietary



**FORT BEND COUNTY NOTIFICATION**

ATTN: CONTRACTOR  
 MRC: ROAD & UTILITIES DIVISION  
 2801-341-4312

SPECIAL CIRCUITS: N  
 6203 FORWARDED: N  
 PERMIT REQUIRED: N

NORTH ARROW

OPERATING RANGE OF JOB STEPS  
 TASK \_\_\_\_\_ TO \_\_\_\_\_  
 MFC \_\_\_\_\_

TRANSMISSION ZONE  
 RZ 0 CZ 0 TAPER CODE 16385  
 CAUTION HIGH VOLTAGE BURIED N  
 AERIAL Y

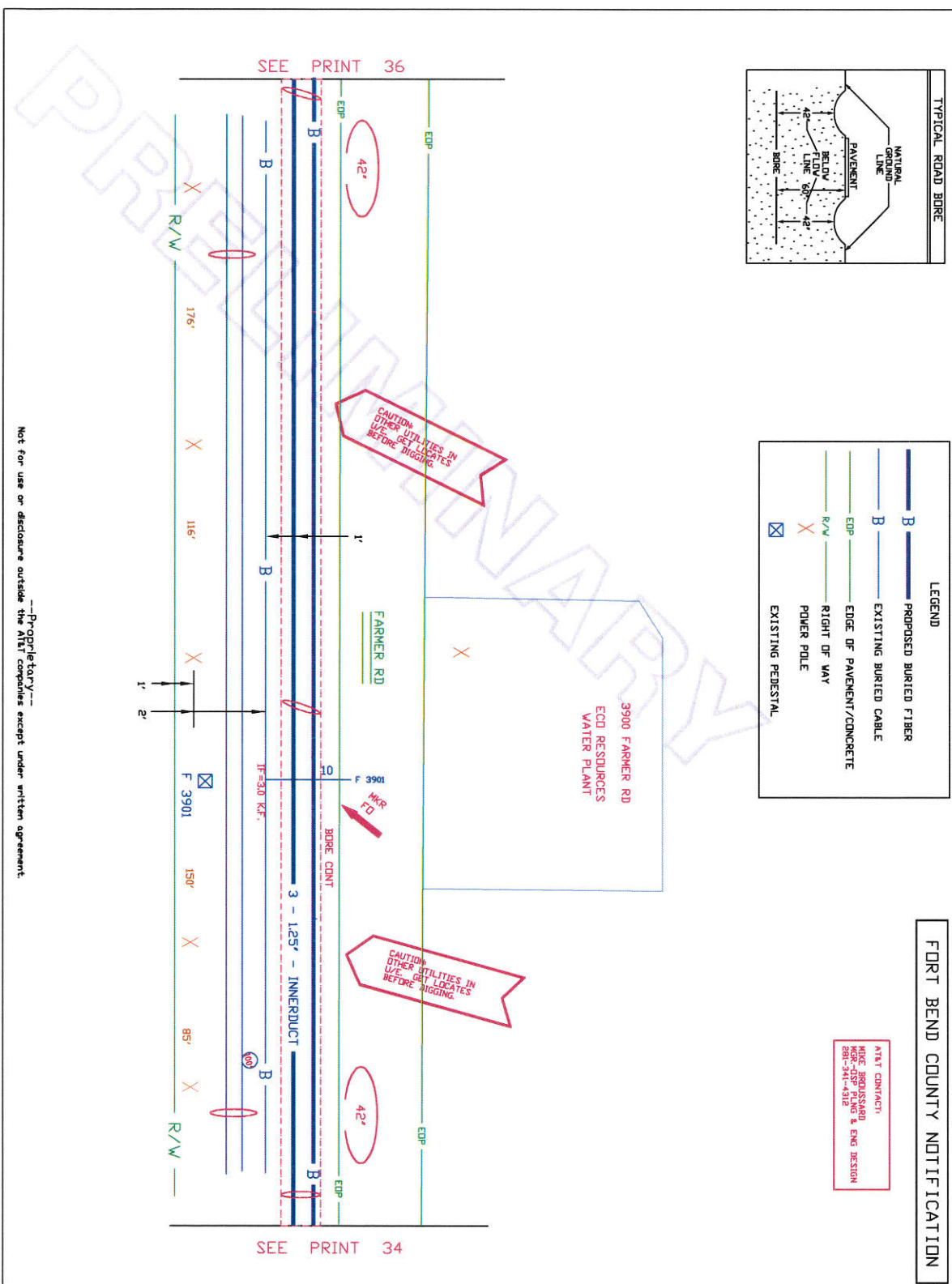
HIGHWAY PERMIT NO.  
 UTILITY CO: CBT - CENTER POINT  
 REP NAME:  
 REP TEL NO.  
 POLE CONTRACTS (+) 0 (-) 0

UTILITY CO: CBT - CENTER POINT  
 REP NAME:  
 REP TEL NO.  
 POLE CONTRACTS (+) 0 (-) 0

UTILITY CO: CBT - CENTER POINT  
 REP NAME:  
 REP TEL NO.  
 POLE CONTRACTS (+) 0 (-) 0

PROJECT NO: A00AKG1

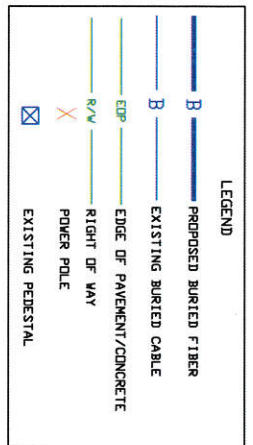
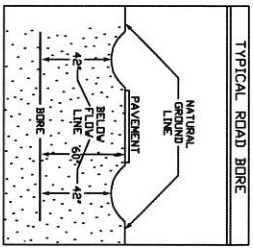
TO: PRINTS 42 PRINT NO. 35  
 NPA/MNX: 281-232 PRT: 281232  
 EXCH: RICH-RDCE  
 TAX DIST: F00M4  
 GEO LOC: V89232  
 ENGR: HB DRAWN/DIV  
 TELEPHONE NO: (281) 341-4312  
 REC. REF: 232-281-34  
 MAP REF: 366E  
 SCALE: NONE  
 ISSUE DATE  
 PROJ TITLE: R1526 D1 T FR R/LF  
 REV. NUMBER  
 DATE REV.



SEE PRINT 36

SEE PRINT 34

Not for use or disclosure outside the AT&T companies except under written agreement.



**FORT BEND COUNTY NOTIFICATION**

ATTN CONTACT:  
 MIKE BROUSSARD  
 HIGH-VOLTAGE & ENG DESIGN  
 501-541-4342

SPECIAL CIRCUITS: N  
 6203 FORWARDED: N  
 PERMIT REQUIRED: N

NORTH ARROW

OPERATING RANGE OF JOB STEPS  
 TASK \_\_\_\_\_ TO \_\_\_\_\_

MFR: \_\_\_\_\_

TRANSMISSION ZONE  
 RZ 0 CZ 0 TAPER CODE 16365

CAUTION HIGH VOLTAGE BURIED N  
 KV 1200  
 PERM Y

HIGHWAY PERMIT NO. \_\_\_\_\_

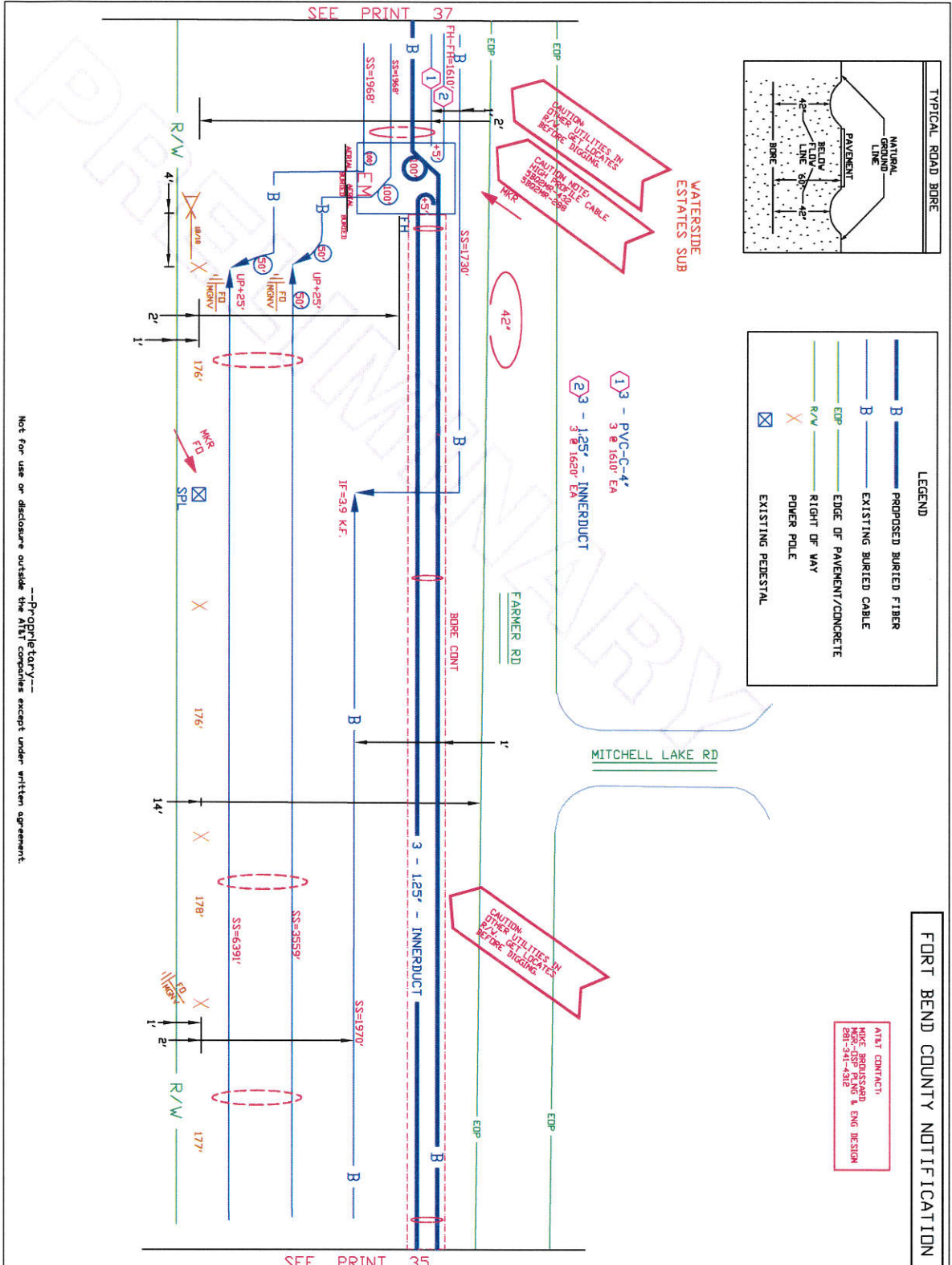
UTILITY CO: DTE - CENTER POINT  
 REP NAME: \_\_\_\_\_  
 REP TEL NO.: \_\_\_\_\_  
 POLE CONTACTS (+) 0 (-) 0

UTILITY CO: \_\_\_\_\_  
 REP NAME: \_\_\_\_\_  
 REP TEL NO.: \_\_\_\_\_  
 POLE CONTACTS (+) 0 (-) 0

PROJECT NO. A00AKG1

TOT. PRINTS 42 PRINT NO. 36  
 NPA/ANX: 281-232 PRT: 281232  
 EXCH: RICH-HOSE  
 TAX DIST: F0004  
 GEO LOC: V89232  
 ENGR: HB DRAWN BY  
 TELEPHONE NO. (281) 341-4312  
 REC. REF: 232-281-35  
 MAP REF: 5644  
 SCALE: NONE

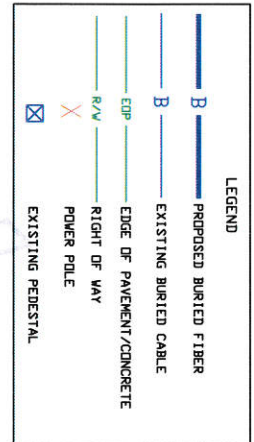
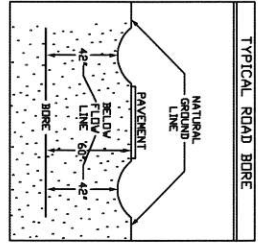
ISSUE DATE  
 PROJ TITLE: RT526 D.T. FR. RJF  
 REV. NUMBER  
 DATE REV.



Not for use or disclosure outside the AT&T companies except under written agreement.

SEE PRINT 37

SEE PRINT 35

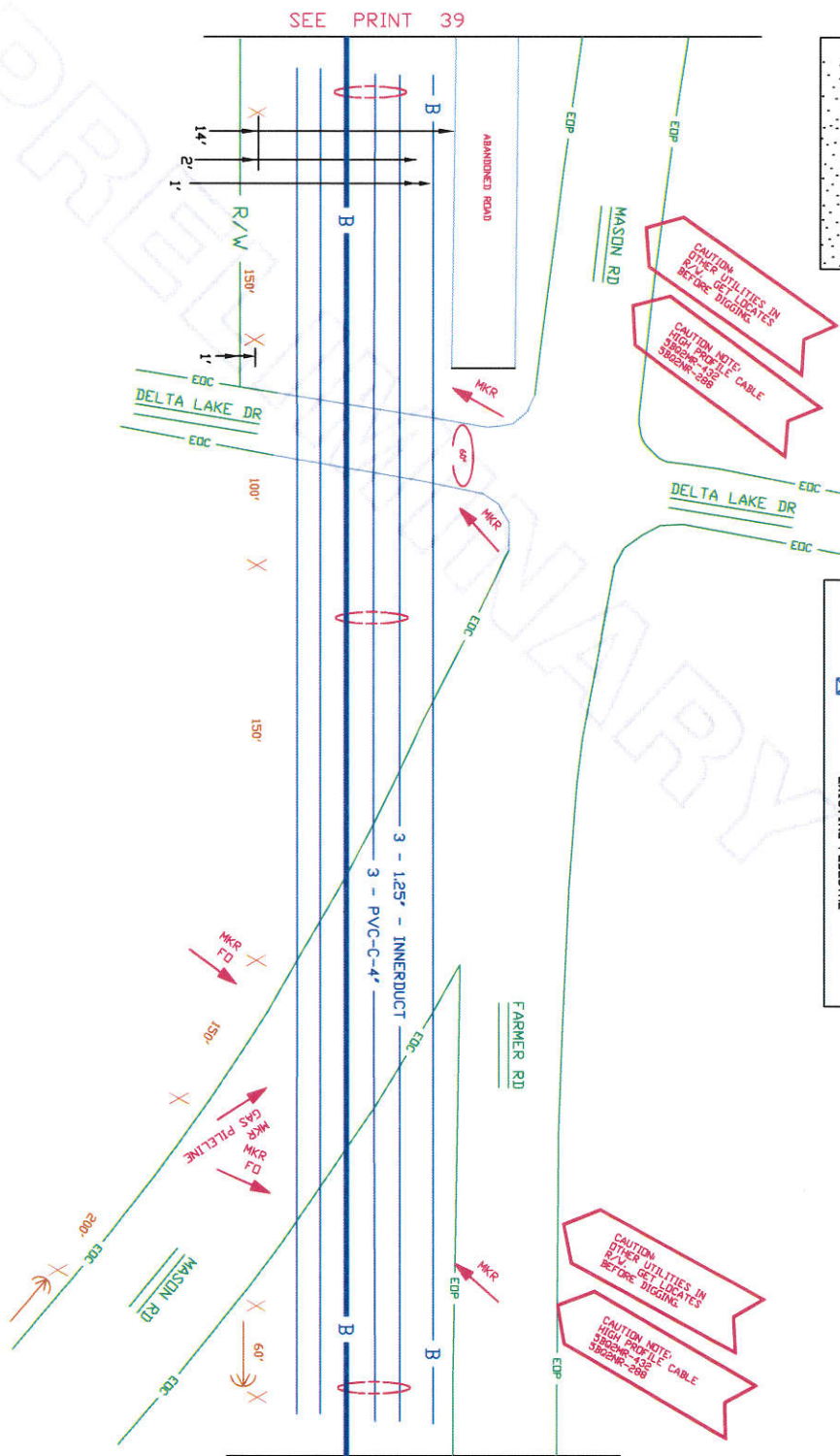


**FORT BEND COUNTY NOTIFICATION**

ATTN CONTACT:  
 NINE BROTHERS  
 281-541-4312

CAUTION OTHER UTILITIES IN R/W - LOCATES BEFORE DIGGING

CAUTION NOTE: HIGH PROFILE CABLE 3/8" DIA - 432' 5/8" DIA - 288'



SEE PRINT 39

SEE PRINT 37

--Proprietary--  
 Not for use or disclosure outside the AT&T companies except under written agreement.

SPECIAL CIRCUITS	N	
6203 FORWARDED	N	
PERMIT REQUIRED	N	
OPERATING RANGE OF JOB STEPS	TASK _____ TO _____	

TRANSMISSION ZONE	RZ 0
PAPER CODE	CZ 0
CAUTION HIGH VOLTAGE BURIED	AV 1300
HIGHWAY PERMIT NO.	

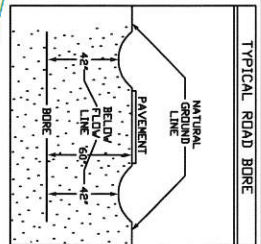
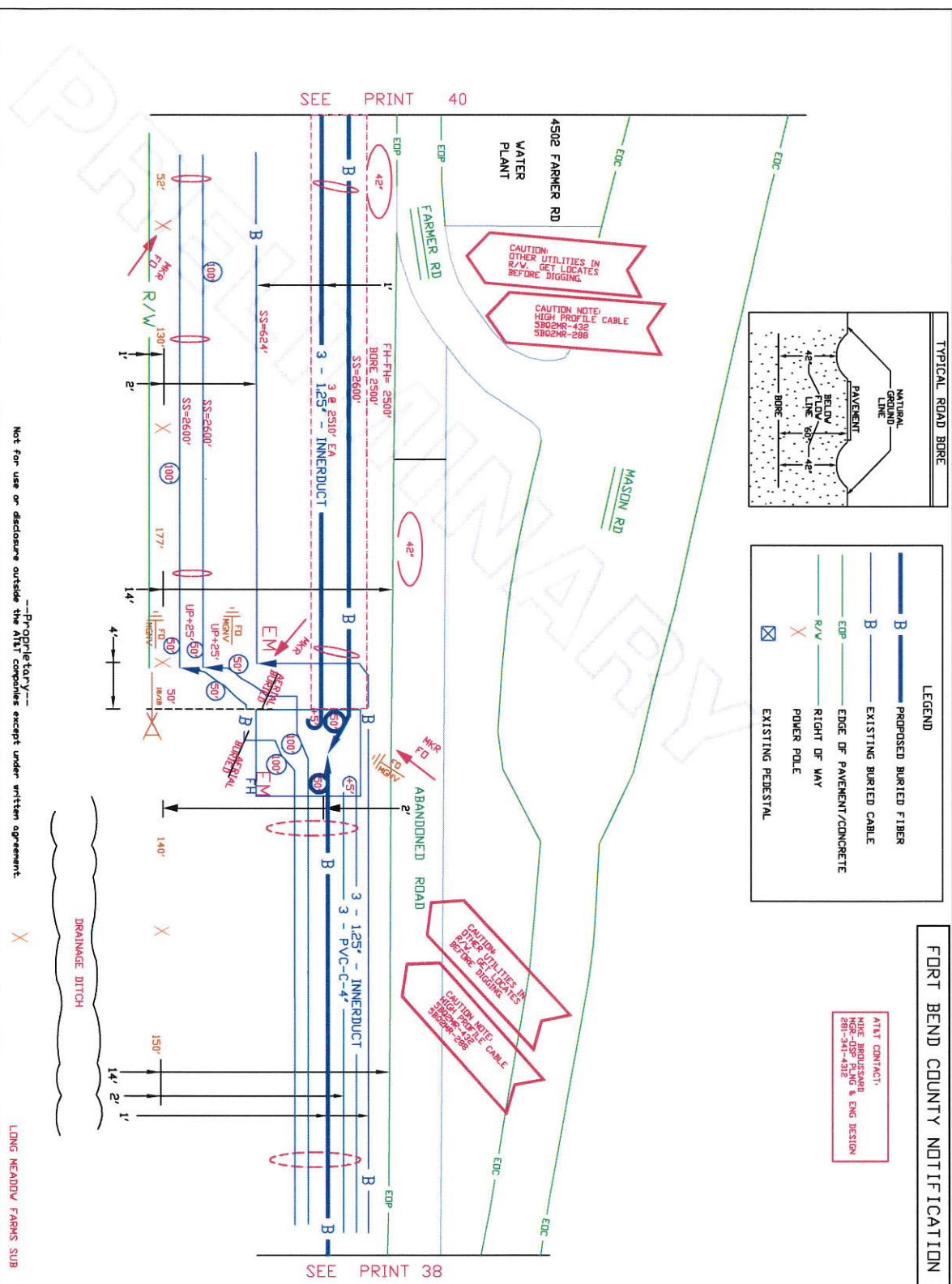
UTILITY CO	CBT - CENTER POINT
REP NAME	
REP TEL NO.	
POLE CONTACTS	(+) 0 (-) 0

UTILITY CO	CBT - CENTER POINT
REP NAME	
REP TEL NO.	
POLE CONTACTS	(+) 0 (-) 0

PROJECT NO.	AA0AKG1
TOT. PRINTS	42
PRINT NO.	38
NPA/NNX	281-722
PRT	281232
EXCH.	RICH-RDSE
TAX DIST.	T00M4
GEO LOC.	089232
ENGR.	NR
TELEPHONE NO.	(281) 341-4312
REC. REF.	232-281-35
MAP REF.	5654
SCALE	1/8" = 1'
ISSUE DATE	
PROJ. TITLE	R17526 DIT FR R/F
REV. NUMBER	
DATE REV.	

UTILITY CO	CBT - CENTER POINT
REP NAME	
REP TEL NO.	
POLE CONTACTS	(+) 0 (-) 0

DRAWN BY



**LEGEND**

- B PROPOSED BURIED FIBER
- B EXISTING BURIED CABLE
- EDP EDGE OF PAVEMENT/CONCRETE
- R/V RIGHT OF WAY
- X POWER POLE
- X EXISTING PEDESTAL

AT&T CONTRACT:  
 MILE ARGUMENTS  
 REF: 341-4312  
 REF: 341-4312

**FORT BEND COUNTY NOTIFICATION**

SPECIAL CIRCUITS N

6203 FORWARDED N

PERMIT REQUIRED N

**NORTH ARROW**

OPERATING RANGE OF JOB STEPS

TASK \_\_\_\_\_ TO \_\_\_\_\_

MFR \_\_\_\_\_

RZ 0 TRANSMISSION ZONE

CZ 0 TAPER CODE 16385

CAUTION HIGH VOLTAGE BURIED N

AV 120 AIRM.Y

HIGHWAY PERMIT NO.

Utility CO (ENR - CENTER POINT)

REP NAME

REP TEL NO.

POLE CONTACTS (+) 0 (-) 0

Utility CO

REP NAME

REP TEL NO.

POLE CONTACTS (+) 0 (-) 0

Utility CO

REP NAME

REP TEL NO.

POLE CONTACTS (+) 0 (-) 0

PROJECT NO A00AKG1

TOT. PRINTS 42 PRINT NO. 39

NPA/ANNX: 28-222 PRT:280232

EXCH: RICH-RISE

TAX DIST. 10004

GEO LOC. V09232

ENGR: NB DRAWN/DIV

TELEPHONE NO. (281) 341-4312

REC. REF: 222-280-35

MAP REF: 5654

SCALE NONE

ISSUE DATE

PROJ TITLE R15206 DLT FR R/F

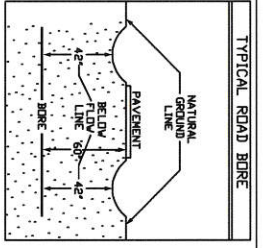
REV. NUMBER

DATE REV.

Not for use or disclosure outside the AT&T companies except under written agreement.

LONG HEADQUARTERS SUB





**LEGEND**

	PROPOSED BURIED FIBER
	EXISTING BURIED CABLE
	EDGE OF PAVEMENT/CONCRETE
	R/W
	POWER POLE
	EXISTING PEDESTAL

**FORT BEND COUNTY NOTIFICATION**

AT&T CONTRACT:  
NIKE BROSSARD  
HDR-DSP RING & ENG DESIGN  
281-341-4312

**SPECIAL CIRCUITS**  
6203 FORWARDED N  
PERMIT REQUIRED N

**OPERATING RANGE OF JOB STEPS**  
TASK \_\_\_\_\_ TO \_\_\_\_\_

**MERC**

**TRANSMISSION ZONE**  
RZ 0 CZ 0 PAPER CODE 16865

**CAUTION HIGH VOLTAGE BURIED N**  
KV 13.00 AERIAL Y

**HIGHWAY PERMIT NO.**

**UTILITY CO. DBI - CENTER PRINT**  
REP NAME \_\_\_\_\_  
REP TEL NO. \_\_\_\_\_  
POLE CONTACTS (+) 0 (-) 0

**UTILITY CO. DBI - CENTER PRINT**  
REP NAME \_\_\_\_\_  
REP TEL NO. \_\_\_\_\_  
POLE CONTACTS (+) 0 (-) 0

**UTILITY CO. DBI - CENTER PRINT**  
REP NAME \_\_\_\_\_  
REP TEL NO. \_\_\_\_\_  
POLE CONTACTS (+) 0 (-) 0

**PROJECT NO. A00AKGL**

**TO: PRINTS 42 PRINT NO. 41**  
**NPA/NNX: 281-282 PRT:281282**

**EXCH: RICH-ROSE**

**TAX DIST. F0004**

**GEO LOC. 889232**

**ENGR. HB DRAWN/DW**

**TELEPHONE NO. (281) 341-4312**

**REC. REF. 232-280-37-3**

**MAP REF. 326W**

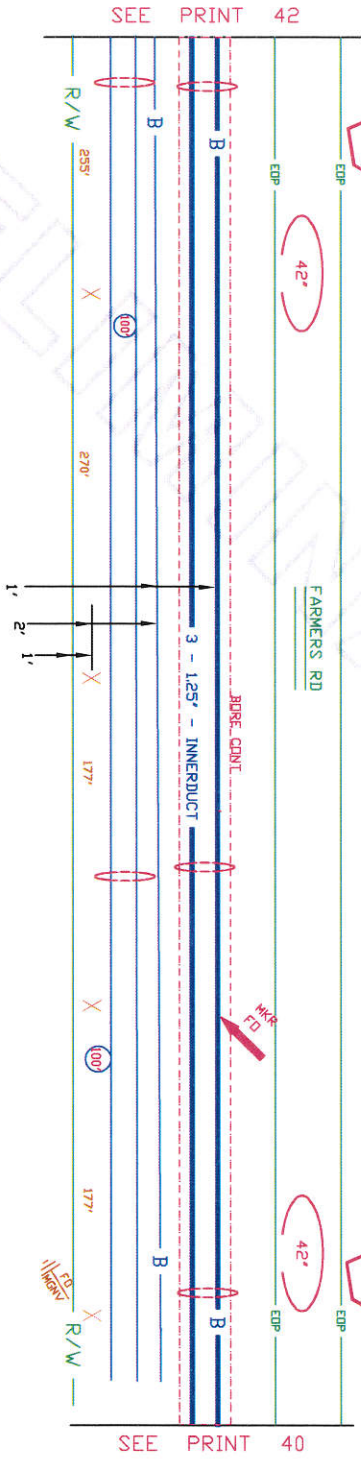
**SCALE NDE**

**ISSUE DATE**

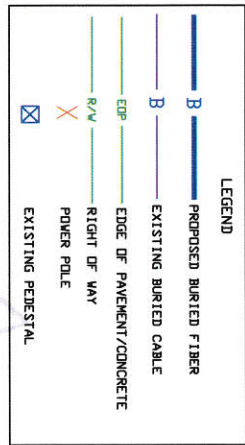
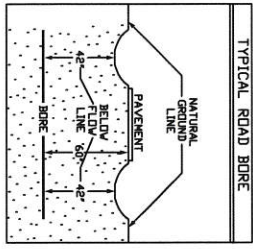
**PROJ. TITLE RT5206 D.I.T FRM RTF**

**REV. NUMBER**

**DATE REV.**

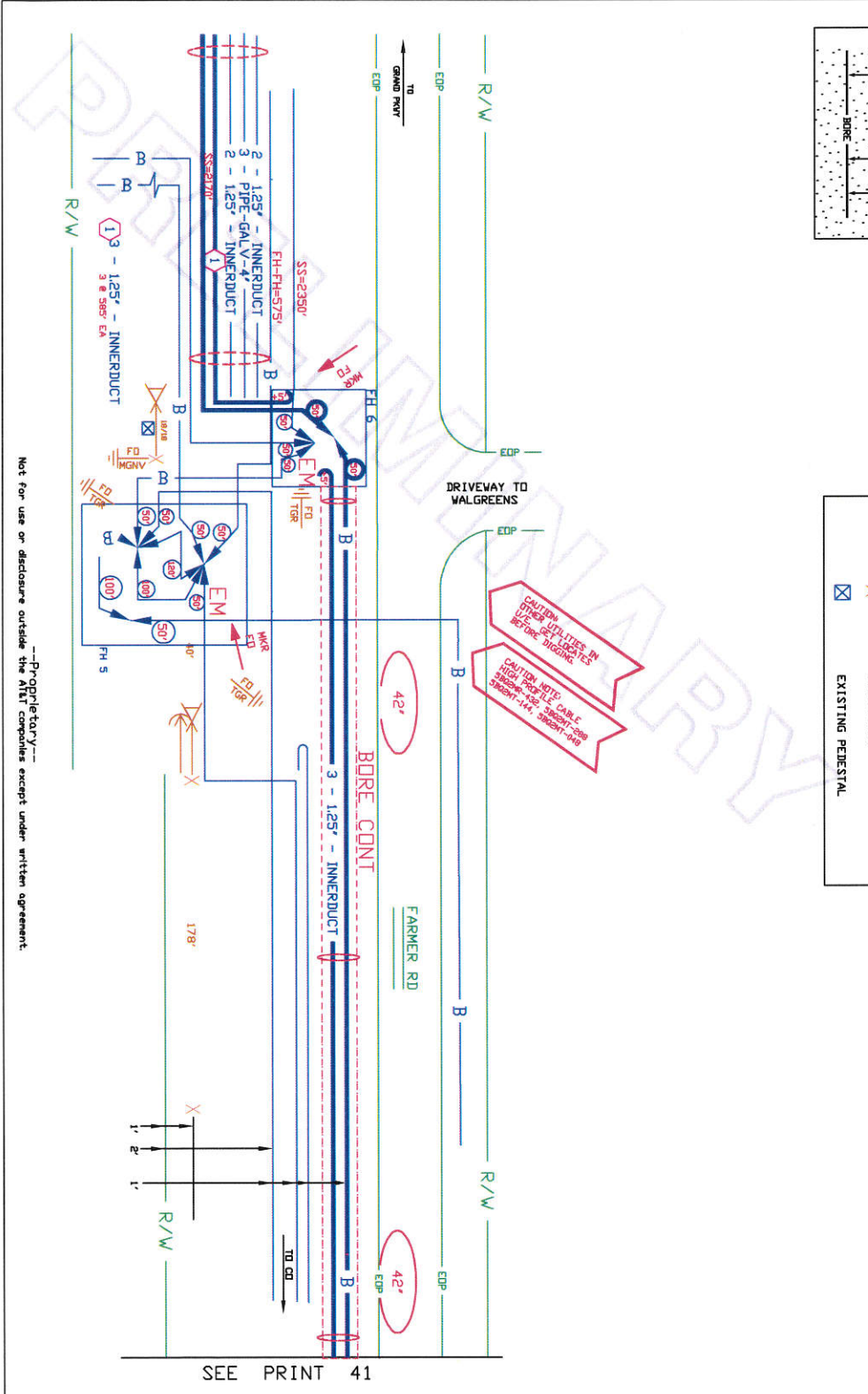
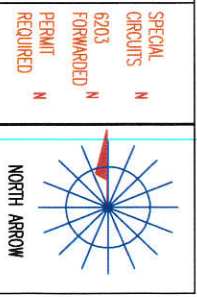


Not for use or disclosure outside the AT&T companies except under written agreement.



**FORT BEND COUNTY NOTIFICATION**

ATTN CONTACT:  
 KING, BRUSSARD  
 HIGH-IMP FLAG & ENG DESIGN  
 501-541-4200



OPERATING RANGE OF JOB STEPS	TASK _____ TO _____
MFR	
TRANSMISSION ZONE	RZ 0 CZ 0 TAPER CODE 16305
CAUTION HIGH VOLTAGE BURRED	KV 11.20 AERIAL Y BURRED N
HIGHWAY PERMIT NO.	
UTILITY CO. DEN - CENTER POINT	REP NAME _____ REP TEL NO. _____ POLE CONTACTS (+) 0 (-) 0
UTILITY CO. DEN - CENTER POINT	REP NAME _____ REP TEL NO. _____ POLE CONTACTS (+) 0 (-) 0
UTILITY CO. DEN - CENTER POINT	REP NAME _____ REP TEL NO. _____ POLE CONTACTS (+) 0 (-) 0
PROJECT NO. A0A0K1	PRINT NO. 42
TOT. PRINTS 42	PRINT NO. 42
NPA/MNX: 281-222	PRT: 281232
EXCH: RICH-BDSE	
TAX DIST. F6004	
GEO LOC. 889232	
ENGR. HB	DRAWN DW
TELEPHONE NO. (281) 341-4312	
REC. REF. 232-280-37-4	
MAP REF. 32Z	
SCALE NONE	
ISSUE DATE	
PROJ TITLE R15206 D1T FR RJF	
REV. NUMBER	
DATE REV.	

Not for use or disclosure outside the AT&T companies except under written agreement.