

REVIEW BY FORT BEND COUNTY COMMISSIONERS COURT

On this 23rd day of February, 2016, Commissioners Court came on to be heard and reviewed the accompanying notice of AT&T Texas

Job Location Peek Rd & Bellaire Blvd, Richmond, TX 77407

Date 2/2/2016 Bond No. CH1-001686693-01, Permit No. 2016-4999 to make use of certain Fort Bend County property subject to, "A Revised Order Regulating the Laying, Construction, Maintenance, and Repair of Buried Cables, Conduits, and Pole Lines, In, Under, Across or Along Roads, Streets, Highways, and Drainage Ditches in Fort Bend County, Texas, Under the Jurisdiction of the Commissioners Court of Fort Bend County, Texas," as passed by the Commissioners Court of Fort Bend County, Texas the 3rd day of August, 1987, recorded in Volume _____ of the Minutes of the Commissioners Court of Fort Bend County, Texas, to the extent that such order is not inconsistent with Article 1436a, Vernon's Texas Civil Statutes. Upon Motion of Commissioner _____, seconded by Commissioner _____, duly put and carried, it is ORDERED, ADJUDGED AND DECREED that said notice of said above purpose is hereby acknowledged by the Commissioners Court of Fort Bend County, Texas, and that said notice be placed on record according to the regulation order thereof.

Notes:

1. Evidence of review by the Commissioners Court must be kept on the job site and failure to do so constitutes grounds for job shutdown.
2. Written notices are required:
 - a. 48 hours in advance of construction start up, and
 - b. when construction is completed and ready for final inspection
 Mail notices to: Permit Administrator
 Fort Bend County Engineering
 301 Jackson Street
 Richmond, Texas 77469
 281-633-7500
3. This permit expires one (1) year from date of permit if construction has not commenced.

By: Charles O. Dy for
County Engineer

Presented to Commissioners Court and approved.
Recorded in Volume _____

By: N/A
Drainage District Engineer/Manager

Minutes of Commissioners Court

Clerk of Commissioners Court

By: _____
Deputy

**NOTICE OF PROPOSED CABLE, CONDUIT AND/OR POLE LINE ACTIVITY
IN, UNDER, ACROSS OR ALONG ROADS, STREETS, HIGHWAYS AND DRAINAGE DITCHES
IN FORT BEND COUNTY**

APPLICANT'S JOB NO. A00AIHO
 PERMIT NO. _____ PCT. NO. _____
 BOND NO. _____

FORMAL NOTICE IS HEREBY GIVEN THAT AT&T Texas
 PROPOSES TO LAY, CONSTRUCT, MAINTAIN AND/OR REPAIR CABLE, CONDUIT AND/OR POLE LINE, IN, UNDER, ACROSS, OR
 ALONG ROADS, STREETS, HIGHWAYS AND DRAINAGE DITCHES IN FORT BEND COUNTY, AS FOLLOWS:

IN, UNDER, OR ACROSS ROADS AND/OR DRAINAGE DITCHES

ROAD OR DITCH NAME	DISTANCE & DIRECTION FROM NEAREST INTERSECTION	LENGTH OF CROSSING	TYPE OF CONSTRUCTION			
			BORED	JACKED	DRIVEN	CASE
NORTH PARK	WEST R/W TO EAST R/W	80'	X			
BELLAIRE BLVD	SOUTH R/W TO NORTH R/W	120'	X			
PEEK RD	EAST R/W TO WEST R/W	120'	X			

ALONG ROADS AND/OR DRAINAGE DITCHES

ROAD OR DITCH NAME	DISTANCE & DIRECTION FROM NEAREST INTERSECTION	TO	DISTANCE
BELLAIRE BLVD	FROM NETWORK INTERFACE LOCATED AT 22301 BELLAIRE BLVD	PEEK RD	1725'
PEEK RD	FROM INTERSECTION AT BELLAIRE BLVD	FM 1093	3295'

GENERAL DESCRIPTION

SEE ATTACHMENTS

THE LOCATION AND DESCRIPTION OF THE PROPOSED INSTALLATION AND APPURTENANCES IS MORE FULLY SHOWN ON THE ATTACHED DETAIL DRAWINGS. THE LAYING, CONSTRUCTION, MAINTENANCE AND/OR REPAIR OF THE PROPOSED INSTALLATION SHALL BE SUBJECT TO "A REVISED ORDER REGULATING THE LAYING, CONSTRUCTION, MAINTENANCE AND/OR REPAIR OF CABLES, CONDUITS, AND/OR POLE LINES, IN, UNDER, ACROSS, OR ALONG ROADS, STREETS, HIGHWAYS AND DRAINAGE DITCHES IN FORT BEND COUNTY, TEXAS , UNDER THE JURISDICTION OF THE COMMISSIONERS COURT OF FORT BEND COUNTY, TEXAS" AS PASSED BY COMMISSIONERS COURT OF FORT BEND COUNTY, TEXAS, DATED THE 3RD DAY OF AUGUST, 1987, RECORDED IN VOLUME 639 OF THE MINUTES OF THE COMMISSIONERS COURT OF FORT BEND COUNTY, TEXAS.

WRITTEN NOTICES ARE REQUIRED: 1) 48 HOURS IN ADVANCE OF START OF CONSTRUCTION AND 2) WHEN CONSTRUCTION IS COMPLETE AND READY FOR FINAL INSPECTION.

MAIL TO: PERMIT ADMINISTRATOR/FORT BEND COUNTY ENGINEERING
 301 JACKSON ST, RICHMOND, TEXAS 77469-3108

VIOLATION OF REQUIREMENTS SHALL CONSTITUTE GROUNDS FOR JOB SHUT DOWN.

COMPANY NAME: AT&T Texas

 AGENT AND/OR OWNER

(SIGNATURE)
 NAME & TITLE: MIKE BROUSSARD, MGR. OSP PLNG & ENG DESIGN

 (PLEASE PRINT)

DATE: 01/12/2016

ADDRESS: 1110 LOUISE, 1ST FLOOR

 (STREET/P.O.BOX)
 ROSENBERG TEXAS 77471

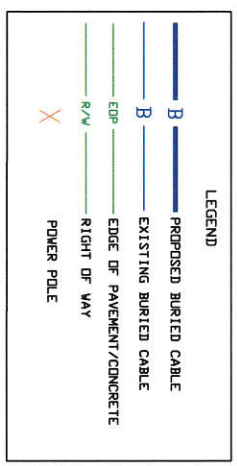
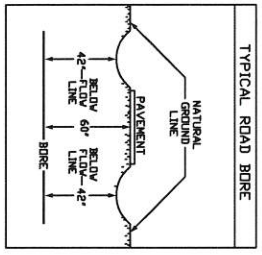
 CITY STATE ZIP

TELEPHONE NO: 281 341-4312

 (ACCESSIBLE 24 HRS/DAY, 7 DAYS/WEEK)

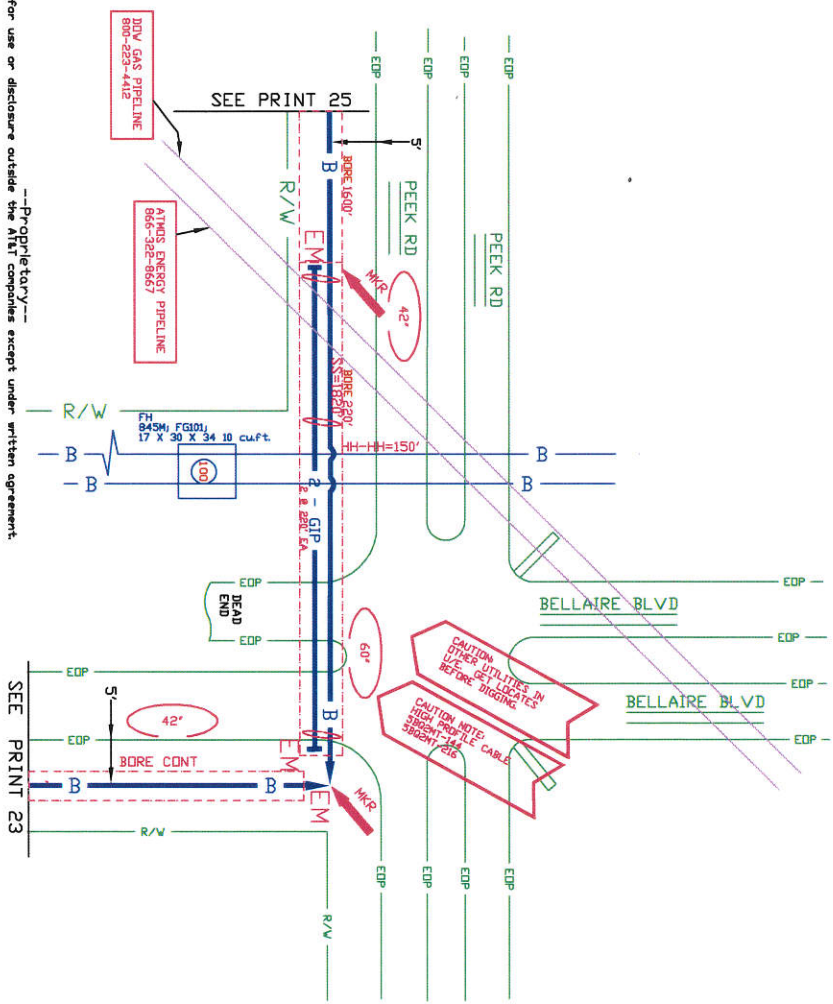
EMAIL ADDRESS: mb2759@att.com

FM-HOMP00/FORMS/FTBENDCTY



FORT BEND COUNTY NOTIFICATION

AT&T CONTRACT:
MGE BRUNSSARD,
MGR-ESP PLNG & ENG DESIGN
281-341-4312



Not for use or disclosure outside the AT&T companies except under written agreement.

SPECIAL CIRCUITS: N

6203 FORWARDED: N

PERMIT REQUIRED: N

NORTH ARROW

OPERATING RANGE OF JOB STEPS
TASK _____ TO _____

MERC

TRANSMISSION ZONE
RZ 0 CZ 0 TAPER CODE 16483

CAUTION HIGH VOLTAGE BURIED N

KV 7.20 AERIAL Y

HIGHWAY PERMIT NO.

UTILITY CO: CH2 - CENTER POINT

REP NAME:

REP TEL NO:

POLE CONTACTS (+) 0 (-) 0

UTILITY CO:

REP NAME:

REP TEL NO:

POLE CONTACTS (+) 0 (-) 0

UTILITY CO:

REP NAME:

REP TEL NO:

POLE CONTACTS (+) 0 (-) 0

PROJECT NO A00A1H0

TOT. PRINTS 26 PRINT NO. 22

NPA/NNX: 281-232 PRT.281232

EXCH: RICH-RDNE

TAX DIST: 16009

GEO LOC: 889232

ENGR: HB DRAWN/DW

TELEPHONE NO. (281) 341-4312

REC. REF: 232-285-15

MAP REF: 5250

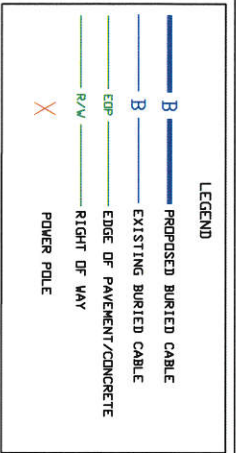
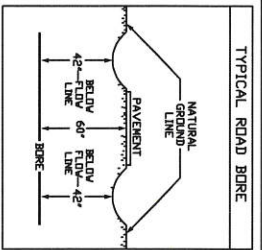
SCALE: NONE

ISSUE DATE

PROJ TITLE 23121 FH 1093

REV. NUMBER

DATE REV.



FORT BEND COUNTY NOTIFICATION

AT&T CONTRACT:
MIDC 880553494
2811-341-4312 & ENG DESIGN
2811-341-4312

SPECIAL CIRCUITS N
6203 FORWARDED N
PERMIT REQUIRED N

NORTH ARROW

OPERATING RANGE OF JOB STEPS
TASK _____ TO _____

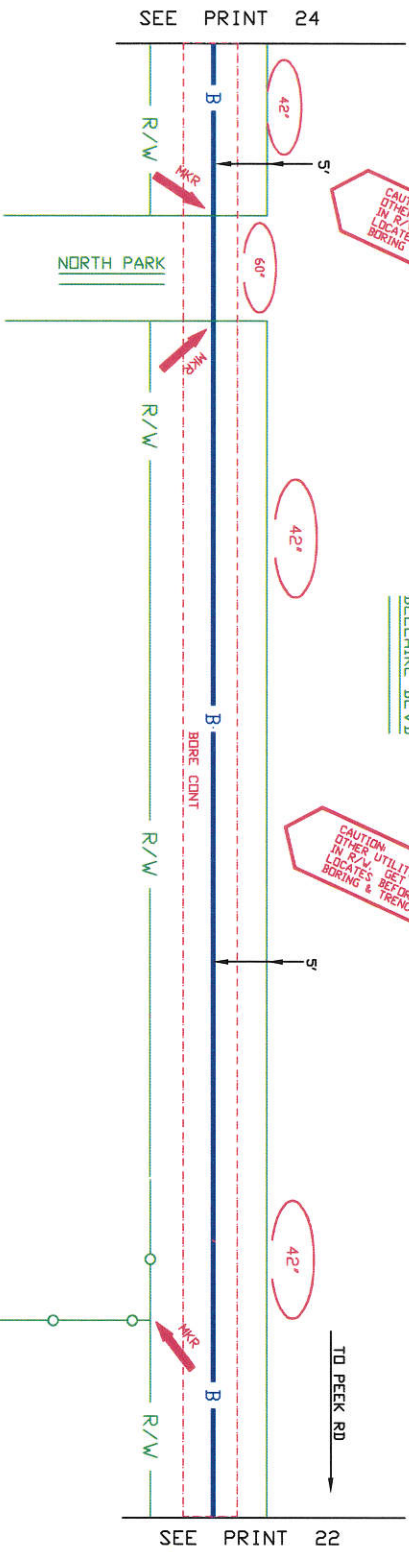
MERC
TRANSMISSION ZONE
RZ 0 CZ 0 TAPER CODE 14403
CAUTION HIGH VOLTAGE
KV 19.90 PERM 0 BURIED Y
HIGHWAY PERMIT NO.

UTILITY CO. CENT - CENTER POINT
REP NAME
REP TEL NO.
POLE CONTACTS (+) 0 (-) 0

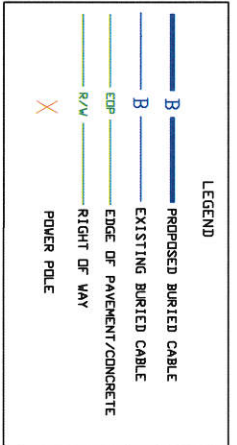
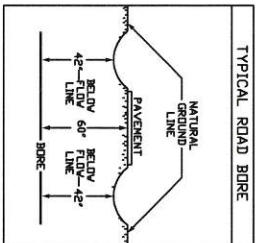
UTILITY CO.
REP NAME
REP TEL NO.
POLE CONTACTS (+) 0 (-) 0

UTILITY CO.
REP NAME
REP TEL NO.
POLE CONTACTS (+) 0 (-) 0

PROJECT NO. A09A1H0
TOT. PRINTS 26 PRINT NO. 23
NPA/NNX: 281-232 PRT:281232
EXCH. RICH-RD&E
TAX DIST. F6100
GEO LOC. 809232
ENGR. HB DRAWN:DJV
TELEPHONE NO. (281) 341-4312
REC. REF.
MAP REF. 329L
SCALE NONE
ISSUE DATE
PROJ. TITLE 22121 FM 1093
REV. NUMBER
DATE REV.



Not for use or disclosure outside the AT&T companies except under written agreement.

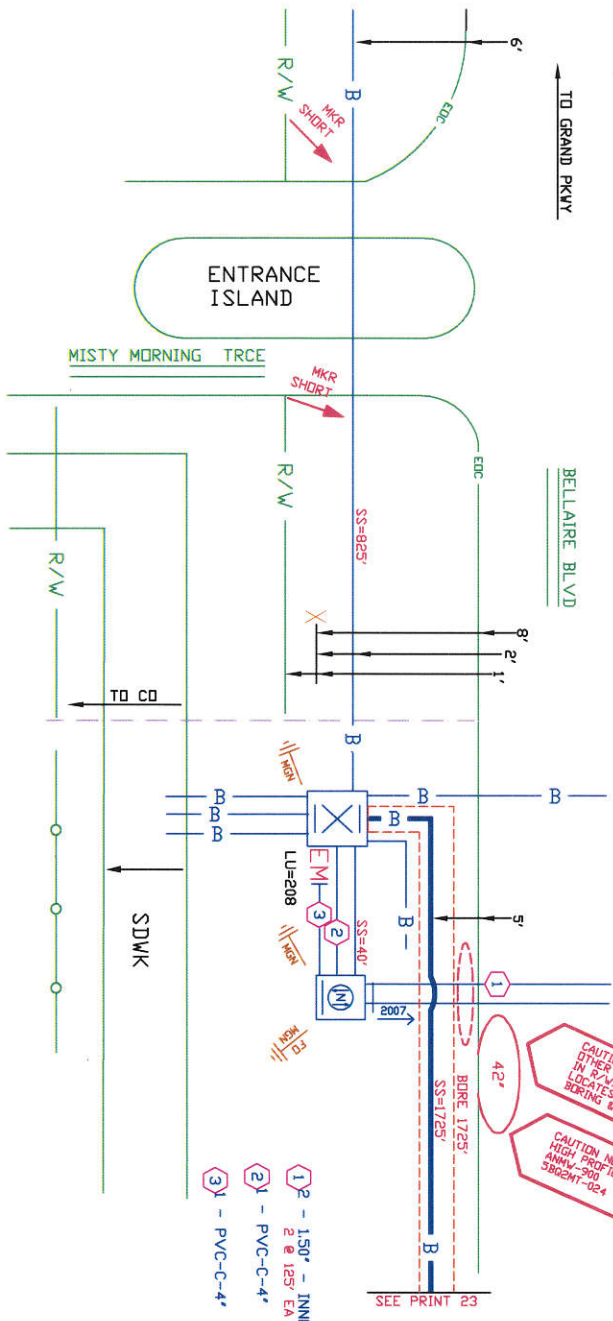


FORT BEND COUNTY NOTIFICATION

AT&T CONTRACT:
 NICE PROGRESSARD
 281-341-4312
 & ENG DESIGN

CAUTION: OTHER UTILITIES IN R/W. LOCATE BEFORE BORING & TRENCHING

CAUTION NOTE: HIGH PROFILE CABLE. ANY PROFILE CABLE SHALL BE 50' FROM SDWK



- 1 - 150' - INNERDUCT
- 2 - PVC-C-4"
- 3 - PVC-C-4"

Not for use or disclosure outside the AT&T companies except under written agreement.

SPECIAL CIRCUITS: N

6203 FORWARDED: N

PERMIT: N

REQUIRED: N

NORTH ARROW

OPERATING RANGE OF JOB STEPS

TASK _____ TO _____

MTRC

TRANSMISSION ZONE: RZ 0 CZ 0 TAPER CODE 16403

CAUTION HIGH VOLTAGE BURIED: KY 130 AERW 1

HIGHWAY PERMIT NO.:

Utility CO: CNR - CENTER POINT

REP NAME:

REP TEL NO.:

POLE CONTRACTS (+) 0 (-) 0

Utility CO:

REP NAME:

REP TEL NO.:

POLE CONTRACTS (+) 0 (-) 0

PROJECT NO: A00A1H0

TOT. PRINTS 26 PRINT NO. 24

NPA/MNK: 281-232 PRT: 281232

EXCH. RICH-RITE

TAX DIST. F0100

GEO LOC. W09232

ENGR. HB DRAWN/DIV

TELEPHONE NO. (281) 341-4312

REC. REF. 225-265-85-3

MAP REF. 325L

SCALE NINE

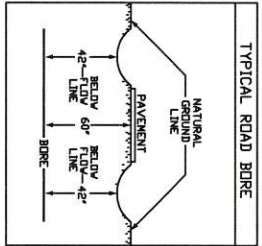
ISSUE DATE

PROJ TITLE 2/12/11 IN 1093

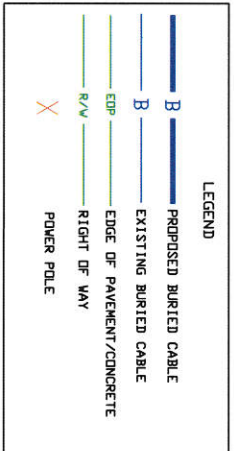
REV. NUMBER

DATE REV.

TYPICAL ROAD BORE



LEGEND




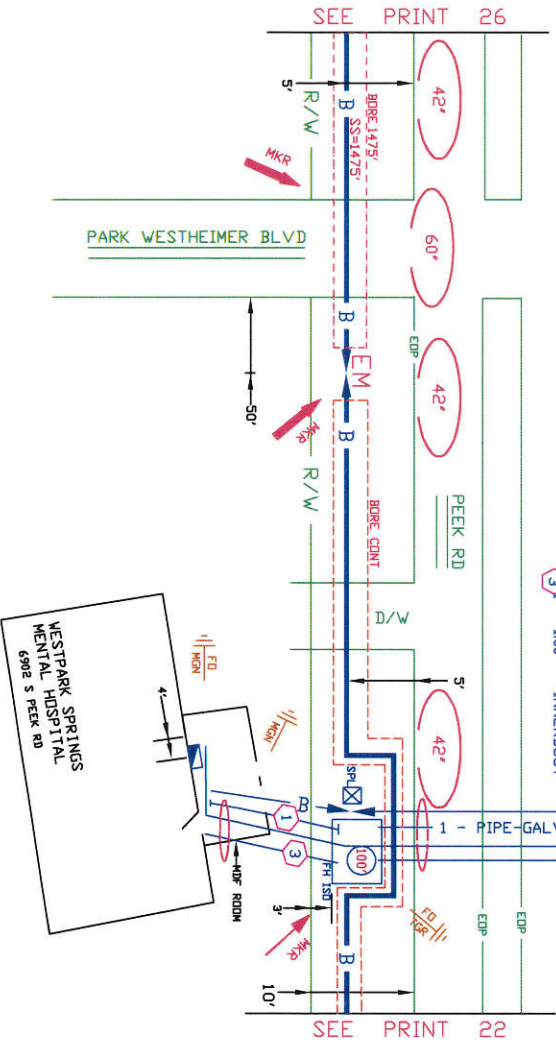
FORT BEND COUNTY NOTIFICATION

AT&T CONTACT:
 MHC BROUSSARD
 MGR-4357 PLMGT & ENG DESIGN
 281-341-4312

CAUTION NOTE:
 HIGH PROFILE CABLE
 5802MT-024

CAUTION
 OTHER UTILITIES
 IN R/W
 LOCATES
 BEFORE
 BORING & TRENCHING

- ① 2 - 4" - SDC
- ② 2 - 100" - INNERDUCT
- ③ 1 - 100" - INNERDUCT



OPERATING RANGE OF JOB STEPS
 TASK _____ TO _____

MTRC
 TRANSMISSION ZONE
 RZ 0 CZ 0 TAPER CODE 14433

CAUTION HIGH VOLTAGE
 BURIED

UTILITY CO. CNT - CENTER POINT
 REP NAME
 REP TEL NO.
 POLE CONTACTS (+) 0 (-) 0

UTILITY CO. CNT - CENTER POINT
 REP NAME
 REP TEL NO.
 POLE CONTACTS (+) 0 (-) 0

UTILITY CO. CNT - CENTER POINT
 REP NAME
 REP TEL NO.
 POLE CONTACTS (+) 0 (-) 0

UTILITY CO. CNT - CENTER POINT
 REP NAME
 REP TEL NO.
 POLE CONTACTS (+) 0 (-) 0

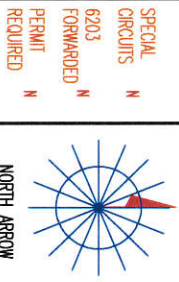
PROJECT NO. A00A110

TOT. PRINTS 26 PRINT NO. 25
 NPA/MNX: 281-232 PRT: 281232
 EXCH. RICH-RISE
 TAX DIST. F6101
 GEO LOC. W89232
 ENGR. HB DRAWN/DIV
 TELEPHONE NO. (281) 341-4312
 REC. REF. 232-265-15
 MAP REF. 325L
 SCALE NONE
 ISSUE DATE
 PROJ. TITLE 22/21 FM 1093
 REV. NUMBER
 DATE REV.

Not for use or disclosure outside the AT&T companies except under written agreement.

FORT BEND COUNTY NOTIFICATION

AT&T CONTACT:
 MIKE BRUNTSBACH
 MGR-GSP PLNG & ENG DESIGN
 281-341-4312



SPECIAL CIRCUITS N
 6203 FORWARDED N
 PERMIT REQUIRED N

OPERATING RANGE OF JOB STEPS

TASK _____ TO _____
 MTRC _____

TRANSMISSION ZONE
 RZ 0 CZ 0 TAPER CODE 16R23

CAUTION HIGH VOLTAGE BURED
 KV 7.20 AERIAL 1

HIGHWAY PERMIT NO.

Utility CO **CON - CENTER POINT**
 REP NAME
 REP TEL NO.
 POLE CONTACTS (+) 0 (-) 0

Utility CO
 REP NAME
 REP TEL NO.
 POLE CONTACTS (+) 0 (-) 0

Utility CO
 REP NAME
 REP TEL NO.
 POLE CONTACTS (+) 0 (-) 0

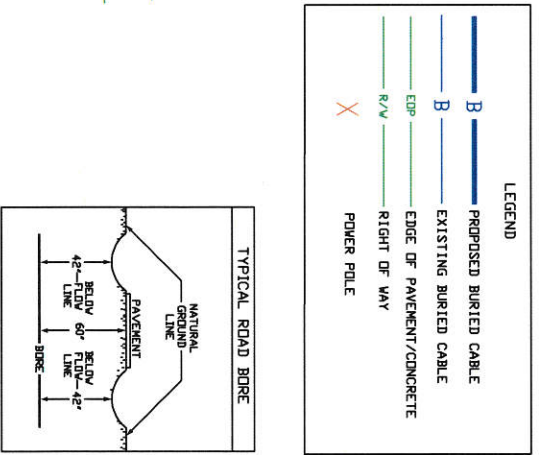
PROJECT NO **AD0411H0**

TOT. PRINTS 26 PRINT NO. 26
 NPA/ANX: 281-222 PRT: 281222
 EXCH. RICH-RDCE

TAX DIST. FG100
 GEO LOC. W8922
 ENGR. **MB** DRAWN **DW**

TELEPHONE NO. (281) 341-4312
 REC. REF. 222-285-15
 MAP REF. 5256

SCALE **NONE**
 ISSUE DATE
 PROJ. TITLE 22121 FM 1093
 REV. NUMBER
 DATE REV.



Not for use or disclosure outside the AT&T companies except under written agreement.

