

STATE OF TEXAS §
 §
COUNTY OF FORT BEND §

**AMENDMENT TO INTERLOCAL AGREEMENT FOR
PINE MILL RANCH PEDESTRIAN CROSSINGS**

THIS AMENDMENT, is made and entered into by and between Fort Bend County (hereinafter "County"), a body corporate and politic under the laws of the State of Texas, and Fort Bend County Municipal Utility District No. 57 (hereinafter "District"), a local government acting by and through its Board of Directors. The County and District may be referred to collectively herein as the "Parties".

WHEREAS, the Parties executed and accepted that certain Interlocal Agreement to outline the obligations related to the installation and maintenance of mid-block pedestrian crossings (hereinafter "Crossings") within the Pine Mill Ranch Subdivision on July 7, 2015, (hereinafter "Interlocal Agreement"); and

WHEREAS, the parties desire to amend the Interlocal Agreement to include one (1) additional location for a Crossing.

NOW, THEREFORE, the parties do mutually agree as follows:

The Interlocal Agreement is hereby amended to allow District to install an additional County-approved Crossing within the Pine Mill Ranch Subdivision at the location indicated on Exhibit "A", attached hereto and incorporated herein for all purposes.

Except as provided herein, all terms and conditions of the Agreement shall remain unchanged.

FORT BEND COUNTY

FORT BEND COUNTY MUNICIPAL UTILITY
DISTRICT NO. 57

Robert E. Hebert, County Judge


Authorized Agent – Signature

Date

Donald Abrahamson II
Authorized Agent – Printed Name

ATTEST:

FB MUD 57 PRESIDENT
Title

Laura Richard, County Clerk

1/25/2016
Date

APPROVED:

Richard W. Stolleis, P.E., County Engineer

APPROVED AS TO LEGAL FORM:

Marcus D. Spencer, First Assistant County Attorney

I:\Marcus\Agreements\Engineering\Pedestrian Crossings\Amend 1 - Pine Mill Ranch.FBCMUD 57.docx

EXHIBIT A



CONCRETE SIDEWALK

PEDestrian STREET CROSSING
WITH SIGNAGE AND STRIPING

PIPELINE NOTE:
BEFORE ANY CONSTRUCTION IS TO BEGIN, PLEASE CONTACT
LOHMEYER AT 281-899-8339 AND CALL 1-800-DIG-TRUSS
AT LEAST 48 HRS IN ADVANCE OF ANY CONSTRUCTION
ACTIVITY WITHIN TRILABCO-MILLERS EASMENT. A
TRAINING WILLING DESIGNATED REPRESENTATIVE SHALL
REGISTER ALL WORK WITHIN TRILABCO-MILLERS EASMENT.



WILKINSON
LANDSCAPE ARCHITECTURE
22001 64th Road NW, Suite A-220
Navy
Bellevue, WA 98005
206.468.1000 206.468.1001
FAX

FORT BEND M.U.D. #57

Fort Bend County

Date: 6/22/2015
Scale: 1"=200'-0"
Job No.: 197-14-03
Revised: 5/1/2015
SHEET 14 OF 14
UNIVERSITY OF CALIFORNIA
LIBRARY

R-1

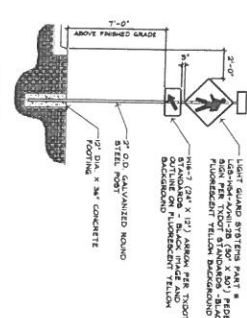


[illegible]

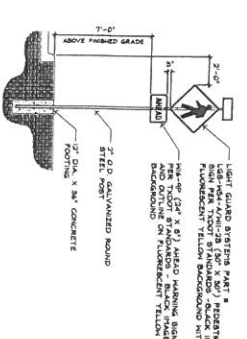
1. RAINY SLATE OF MALES SHALL NOT EXCEED 1 FOOT IN 20 FEET OR 21
2. CROSS SLOPE OF MALES SHALL NOT EXCEED 1 FOOT IN 50 FEET OR 51
3. CONTRACTOR SHALL CHECK FORTH NOW WITH AN INSTRUMENT 1" OF ADOPTED GRADE TO BE THE CRITICAL SET FORTH IN WHICH NEW MALE CONSTRUCTION ADJTS. EXISTING CONSTRUCTION WHICH CHANGES THE NEW CONSTRUCTION TO CONTRACTOR SHALL NOT PROCEED WITH IN 1 AND 2 ABOVE. THE CONTRACTOR SHALL NOT PROCEED WITH THE NEW CONSTRUCTION ON SLOPE SITUATION IS GIVEN BY THE LANDSCAPE ARCHITECT.
4. ALL BRUSH BENTING HEIGHTS SHALL BE BETWEEN 7 INCHES AND 10 INCHES ABOVE THE PAVING SURFACE.
5. REMOVE OR CUT BACK TREE BRANCHES OVERHANGING MALES AND BENCH PLOTS SHALL BE 50 INCHES OR LESS ABOVE THE MALES AND BENCH PLOTS.
6. DASHED LINE ~~MALES~~ MALES SHALL BE INDICATED BY A HANDS-PAINTED WHITE LINE.
7. THE MALE IS ESSENTIALLY ON LEVEL GROUND WITH THE PAVING SLATE ABOVE ON LEVEL GROUND WITH THE PAVING SLATE ABOVE SHALL BE 21

[illegible][illegible]

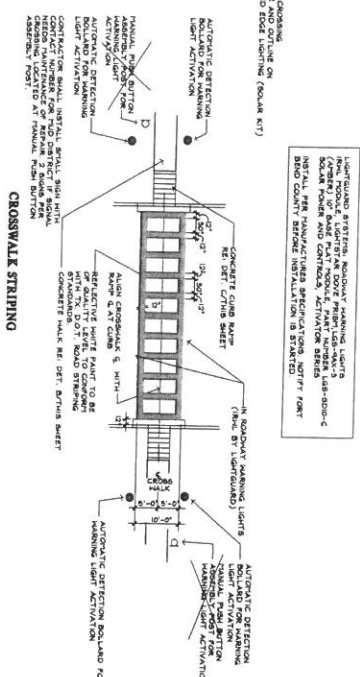
Date: 6/22/2015
Scale: 1"=20'-0"
Job No: 197-14-03
Revised:



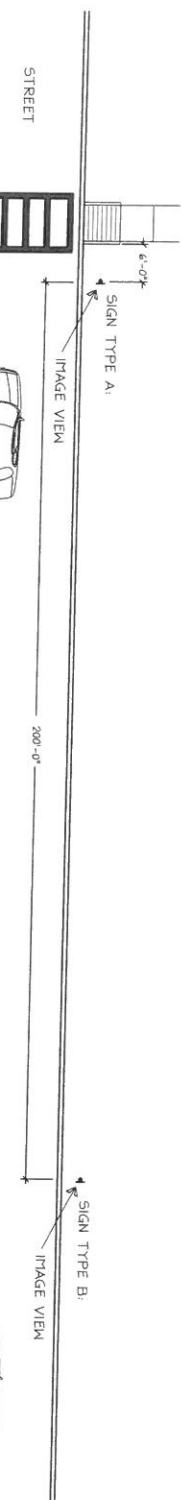
PEDESTRIAN CROSSING SIGN
(LOCATION TO BE AT FRONT OF
CROSSWALK ON SIDE OF
STREET)



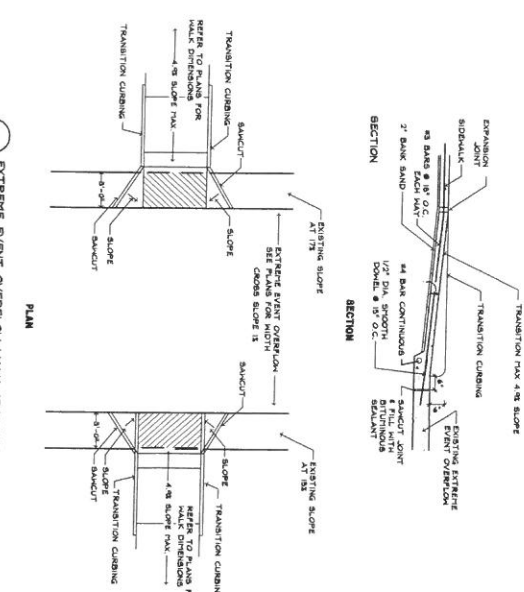
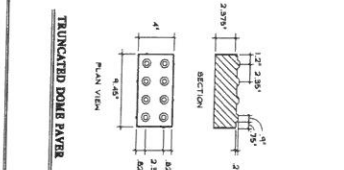
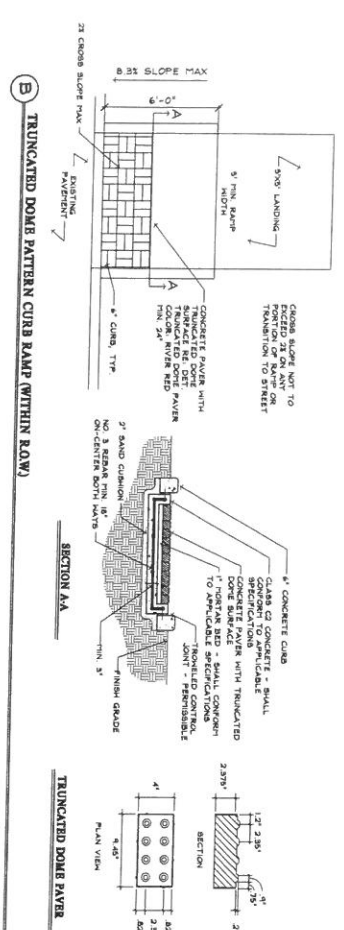
PEDESTRIAN CROSSING WARNING SIGN
(LOCATION TO BE 200' FROM
CROSSWALK ON SIDE OF
STREET)



CROSSWALK STRIPING



A. PEDESTRIAN CROSSING SIGNAGE AND STRIPING STREET AND STORAGE LED WARNING SYSTEM (SOLAR)
PINE MILL RANCH CROSSINGS 6 LOCATIONS




C. EXTREME EVENT OVERLAP WALK CROSSING

DISTRICT WIDE TRAIL ENHANCEMENT PROJECT **FORT BEND M.U.D. #57** Fort Bend County

Layout Details

Date: 6/22/2015
Scale: 1/8\"/>

C-20





C-23