

REVIEW BY FORT BEND COUNTY COMMISSIONERS COURT

On this 15th day of December, 2015, Commissioners Court came on to be heard and reviewed the accompanying notice of AT&T

Job Location 5000 BOWSER RD, FULSHEAR, TX 77441

Date 12/1/2015 Bond No. CH1-001686693-01, Permit No. 2015-4436 to make use of certain Fort Bend County property subject to, "A Revised Order Regulating the Laying, Construction, Maintenance, and Repair of Buried Cables, Conduits, and Pole Lines, In, Under, Across or Along Roads, Streets, Highways, and Drainage Ditches in Fort Bend County, Texas, Under the Jurisdiction of the Commissioners Court of Fort Bend County, Texas," as passed by the Commissioners Court of Fort Bend County, Texas the 3rd day of August, 1987, recorded in Volume _____ of the Minutes of the Commissioners Court of Fort Bend County, Texas, to the extent that such order is not inconsistent with Article 1436a, Vernon's Texas Civil Statutes. Upon Motion of Commissioner _____, seconded by Commissioner _____, duly put and carried, it is ORDERED, ADJUDGED AND DECREED that said notice of said above purpose is hereby acknowledged by the Commissioners Court of Fort Bend County, Texas, and that said notice be placed on record according to the regulation order thereof.

Notes:

1. Evidence of review by the Commissioners Court must be kept on the job site and failure to do so constitutes grounds for job shutdown.
2. Written notices are required:
 - a. 48 hours in advance of construction start up, and
 - b. when construction is completed and ready for final inspection
 Mail notices to: Permit Administrator
 Fort Bend County Engineering
 301 Jackson Street
 Richmond, Texas 77469
 281-633-7500
3. This permit expires one (1) year from date of permit if construction has not commenced.

By: *Rick J. Stangle, PE, PTOE*
for County Engineer

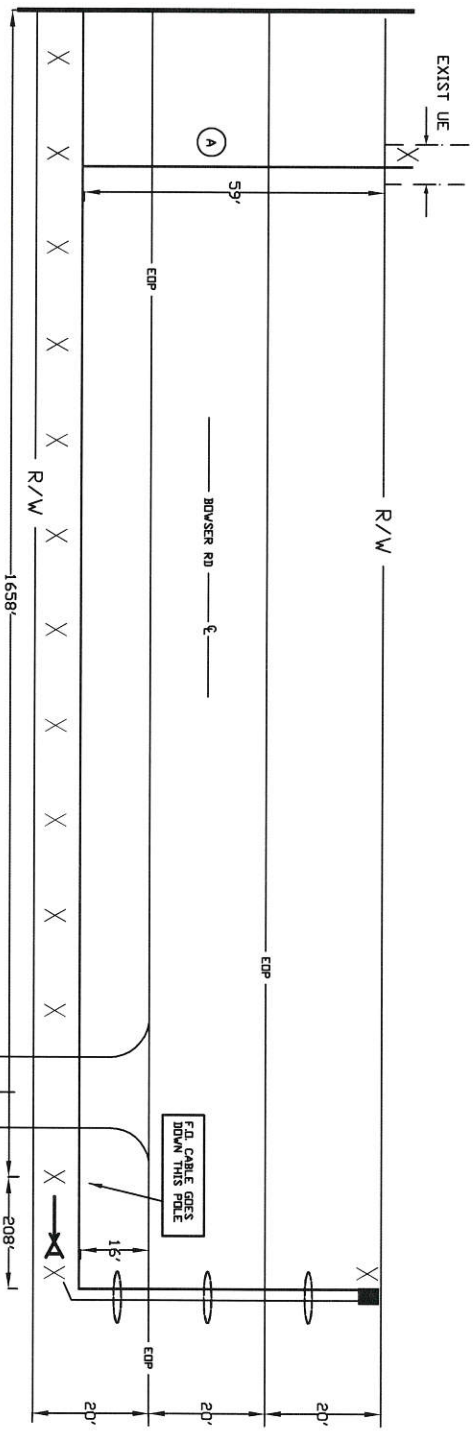
Presented to Commissioners Court and approved.
Recorded in Volume _____
Minutes of Commissioners Court

By: N/A
Drainage District Engineer/Manager

Clerk of Commissioners Court
By: _____
Deputy

Ft Bend County PERMIT PRINT

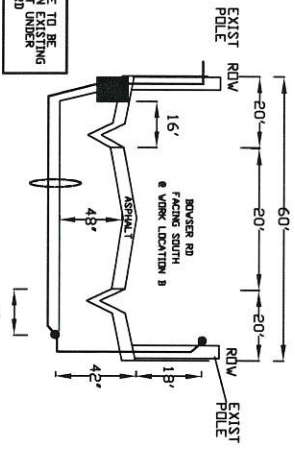
SEE PRINT 69



- FIBER BEND COUNTY SPECIFICATIONS**
1. ALL WORK SHALL BE COMPLETED AT THE TIME THE ROAD IS OPENED TO TRAFFIC.
 2. ALL WORK SHALL BE COMPLETED AT THE END OF EACH WORK DAY.
 3. ALL EXCESS EXCAVATION SHALL BE BACKFILLED AND COMPACTED TO ORIGINAL GRADE.
 4. ALL EXCESS EXCAVATION SHALL BE BACKFILLED AND COMPACTED TO ORIGINAL GRADE.
 5. ALL EXCESS EXCAVATION SHALL BE BACKFILLED AND COMPACTED TO ORIGINAL GRADE.
 6. ALL EXCESS EXCAVATION SHALL BE BACKFILLED AND COMPACTED TO ORIGINAL GRADE.
 7. ALL EXCESS EXCAVATION SHALL BE BACKFILLED AND COMPACTED TO ORIGINAL GRADE.

NOTE: JOB APPROXIMATE LOCATION IS BEING SUBMITTED AND WILL PRECEDE THIS PERMIT.

FIBER CABLE TO BE PLACED IN EXISTING BROWSE RD



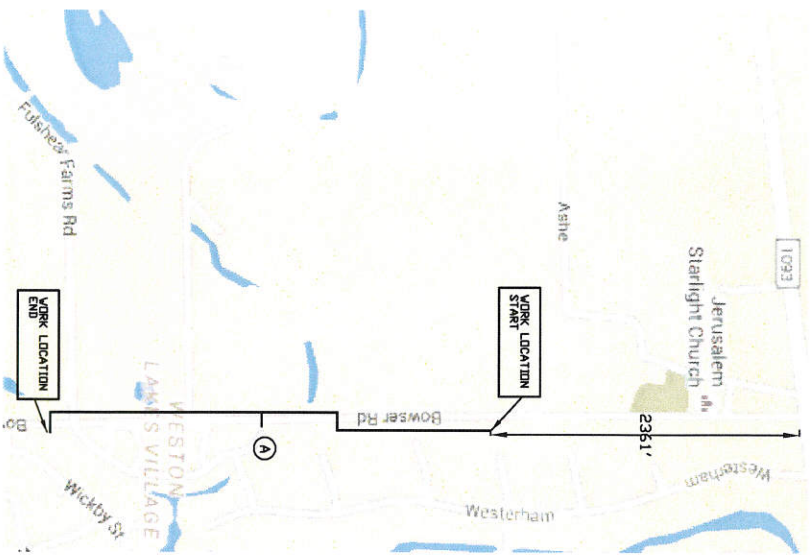
Not for use or disclosure outside the Aftel companies except under written agreement.

LEGEND

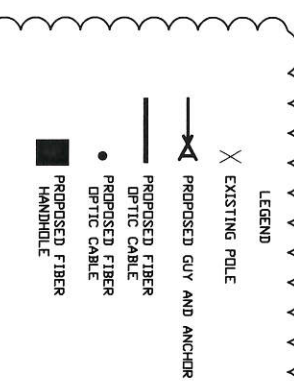
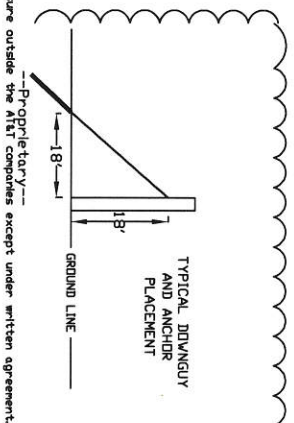
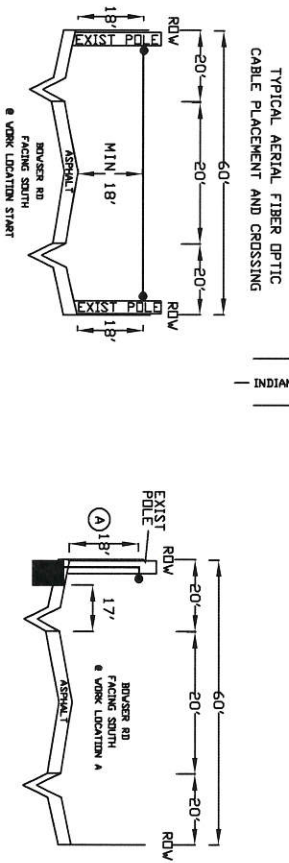
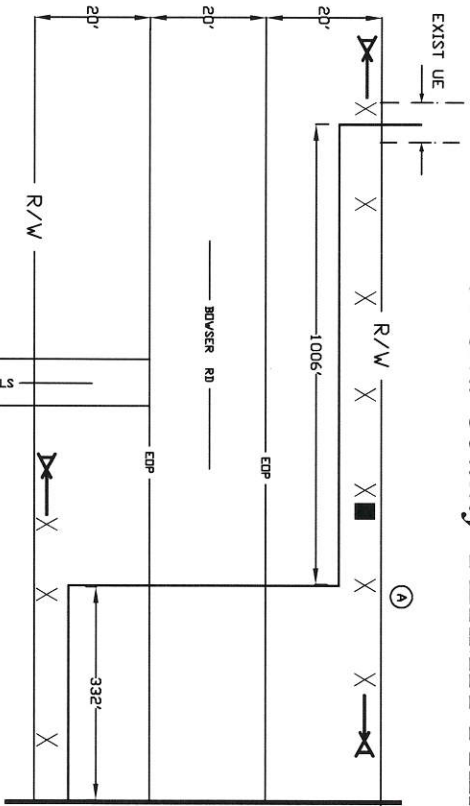
- X EXISTING POLE
- EXISTING INNERDUCT
- PROPOSED GUY AND ANCHOR
- PROPOSED FIBER OPTIC CABLE
- PROPOSED FIBER OPTIC CABLE
- PROPOSED FIBER HANDHOLE

SPECIAL CIRCUITS 6203 FORWARDED PERMIT REQUIRED	N N Y	NORTH ARROW	OPERATING RANGE OF JOB STEPS TASK _____ TO _____ MPRC TRANSMISSION ZONE RZ 0 C2 0 TAPER CODE 1302A CAUTION HIGH VOLTAGE BURIED HV 7.20 HIGHWAY PERMIT NO.
Utility CO REP NAME REP TEL NO POLE CONTACTS (+) 0 (-) 0	Utility CO REP NAME REP TEL NO POLE CONTACTS (+) 0 (-) 0	Utility CO REP NAME REP TEL NO POLE CONTACTS (+) 0 (-) 0	Utility CO REP NAME REP TEL NO POLE CONTACTS (+) 0 (-) 0
PROJECT NO A004X2L			
TOT PRINTS 70 NPA/NNX: 281-338 EXCH: VALLEYVIEW TAX DIST. 10047 GEO LOC. 8095533 ENGR. 106 TELEPHONE NO. (713) 213-2891		PRINT NO. 70 PRT:281533 DRAWN 118	
REC. REF. 210-285-73-1 MAP REF. 3221 SCALE NONE ISSUE DATE PROJ TITLE LGH11016-1302A-1151-WL REV. NUMBER 1 DATE REV. 11/23/2015			

Ft Bend County PERMIT PRINT



- FT. BEND COUNTY SPECIFICATIONS**
1. NO TRENCH DEPTENED AT ONE TIME THAN CAN BE REPAIRED AND COMPLETED IN ONE DAY.
 2. ALL EXCESS EXCAVATION TO BE REMOVED EACH WORK DAY.
 3. APPROX. 10% TO BE OPENED AT END OF EACH DAY TO ASSURE ADEQUATE DRAINAGE.
 4. ROAD MUST BE LEFT OPEN TO TRAFFIC AND CONTRACTORS MUST PROVIDE ADEQUATE FLAGMEN, SIGNS, SIGNALS, ETC. TO PROVIDE COMPLETE SAFETY TO THE PUBLIC.
 5. IF IT BECOMES NECESSARY FOR EQUIPMENT TO BE OPERATED ON THE ROAD, THE OPERATOR SHALL BE AS GOOD OR BETTER THAN PRIOR TO STARTING.
 6. CONDITION OF ROAD UPON COMPLETION OF JOB SHALL BE AS GOOD OR BETTER THAN PRIOR TO STARTING.
 7. MIN. DEPTH TO TOP OF CABLE OR CONDUIT BELOW ANY ROADSIDE DITCH.



SPECIAL CIRCUITS: N 6203 FORWARDED: N PERMIT REQUIRED: Y			
OPERATING RANGE OF JOB STEPS: _____ TO _____			
MFR: _____ TRANSMISSION ZONE: _____ TAPER CODE: 1302A			
RZ 0 C2 0 CAUTION HIGH VOLTAGE BURIED N KV 7.20 AERIAL Y			
HIGHWAY PERMIT NO. _____			
UTILITY CO: CMT - CENTER PRINT REP NAME: _____ REP TEL NO: (713) 207-2222 POLE CONTACTS (+) 0 (-) 0			
UTILITY CO: _____ REP NAME: _____ REP TEL NO: _____ POLE CONTACTS (+) 0 (-) 0			
PROJECT NO: A004X2L TOT. PRINTS: 70 PRINT NO. 69 NPA/NNX: 201-533 PRT: 281533 EXCH: VALLEYDINE TAX DIST: FG47 GEO LOC: 809533 ENGR: JG DRAWN: TB TELEPHONE NO: (713) 213-2691 REC. REF: 210-285-73-1 MAP REF: 328N SCALE: NONE ISSUE DATE: _____ PROJ TITLE: (118)(16)(1302A-1131-1L) REV. NUMBER: 1 DATE REV: 11/23/2015			

Not for use or disclosure outside the A101 companies except under written agreement.