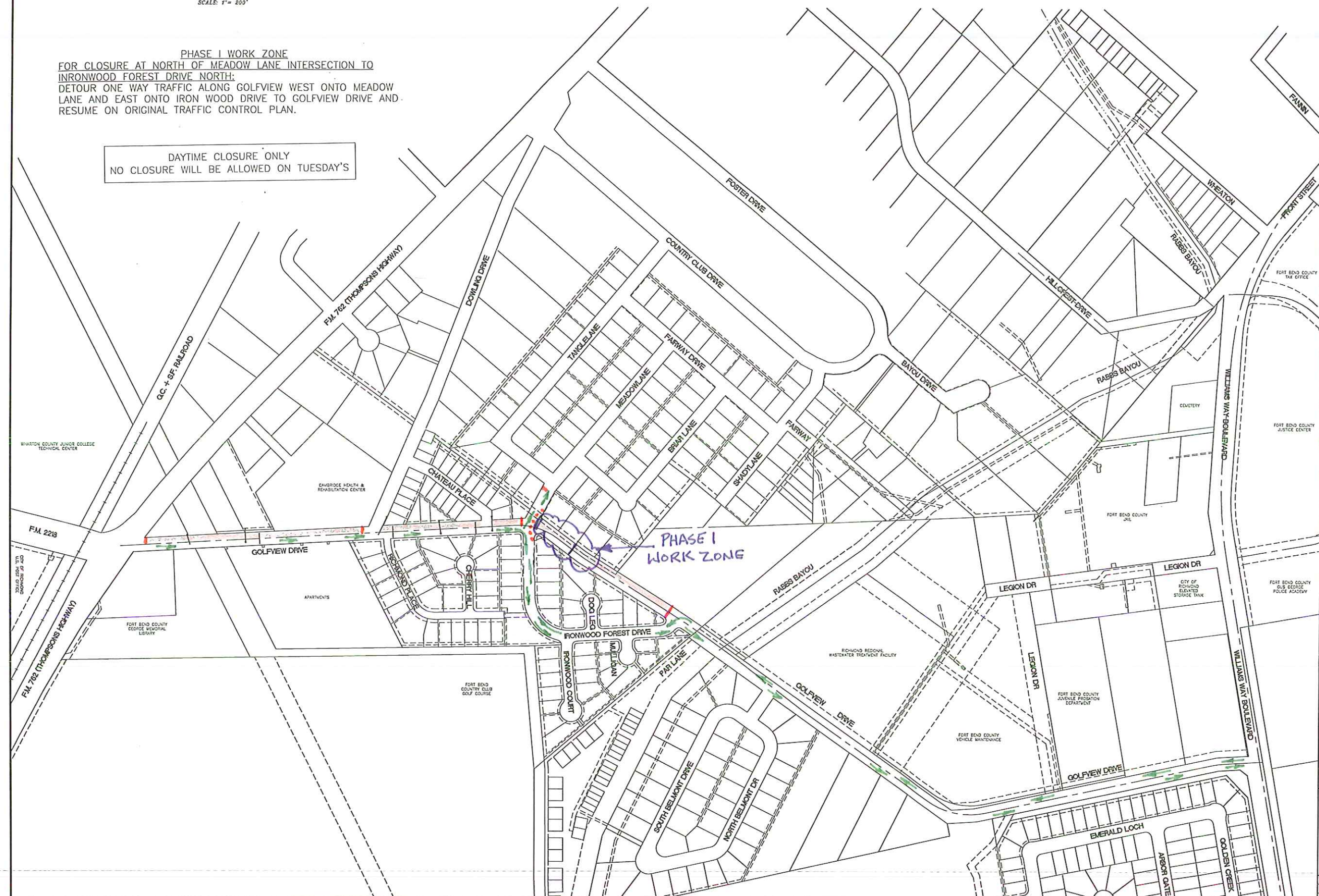


PHASE I WORK ZONE
 FOR CLOSURE AT NORTH OF MEADOW LANE INTERSECTION TO
 IRONWOOD FOREST DRIVE NORTH:
 DETOUR ONE WAY TRAFFIC ALONG GOLFSVIEW WEST ONTO MEADOW
 LANE AND EAST ONTO IRON WOOD DRIVE TO GOLFSVIEW DRIVE AND
 RESUME ON ORIGINAL TRAFFIC CONTROL PLAN.

DAYTIME CLOSURE ONLY
 NO CLOSURE WILL BE ALLOWED ON TUESDAY'S



NO.	DATE	REVISIONS	APP.


**GOLFSVIEW DRIVE
 PHASE 2**
 PAVING AND DRAINAGE
 IMPROVEMENTS
 COUNTY OF FORT BEND
 RICHMOND, TX

TEMPORARY
 UTILITY CROSSING
 DETOUR PLAN PHASE I

**Kelly R. Kaluza
 & Associates, Inc.**
 CONSULTING ENGINEERS & SURVEYORS
 ENGINEERING FIRM No. F-1339
 SURVEYING FIRM No. 10010000
 3014 AVENUE I
 ROSENBERG, TEXAS 77471
 PH.281.341.0808 FAX.281.341.6333

SHEET No.
 1

SCALE: HORIZ: 1" = 200' DRAIN BY: TTB
 VERT: APP. BY: DMH
 DATE: 4/30/15 AS/COUNTY: 23/FBC



PHASE III WORK ZONE
 FOR CLOSURE AT NORTH OF DOWLING DRIVE INTERSECTION:
 DETOUR ONE WAY TRAFFIC ALONG GOLFVIEW DRIVE, WEST ONTO
 DOWLING DRIVE TO CHATEAU PLACE HEADING NORTH TOWARD
 GOLFVIEW DRIVE DETOURING BACK ONTO GOLFVIEW DRIVE
 NORTHBOUND TRAFFIC.
 TRAFFIC INTO RICHMOND PLACE WILL BE WORKED OUT WITH
 CONTRACTOR DURING CONSTRUCTION. TRAFFIC EXITING RICHMOND
 PLACE WILL ONLY BE ABLE TO TURN RIGHT ONTO GOLFVIEW.
 TRAFFIC THEN RESUMES ON ORIGINAL TRAFFIC CONTROL PLAN.

DAYTIME CLOSURE ONLY
 NO CLOSURE WILL BE ALLOWED ON TUESDAY'S



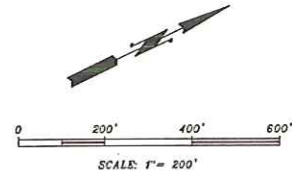
NO.	DATE	REVISIONS	APP.

**GOLFVIEW DRIVE
 PHASE 2
 PAVING AND DRAINAGE
 IMPROVEMENTS
 COUNTY OF FORT BEND
 RICHMOND, TX**

**TEMPORARY
 UTILITY CROSSING
 DETOUR PLAN PHASE III**

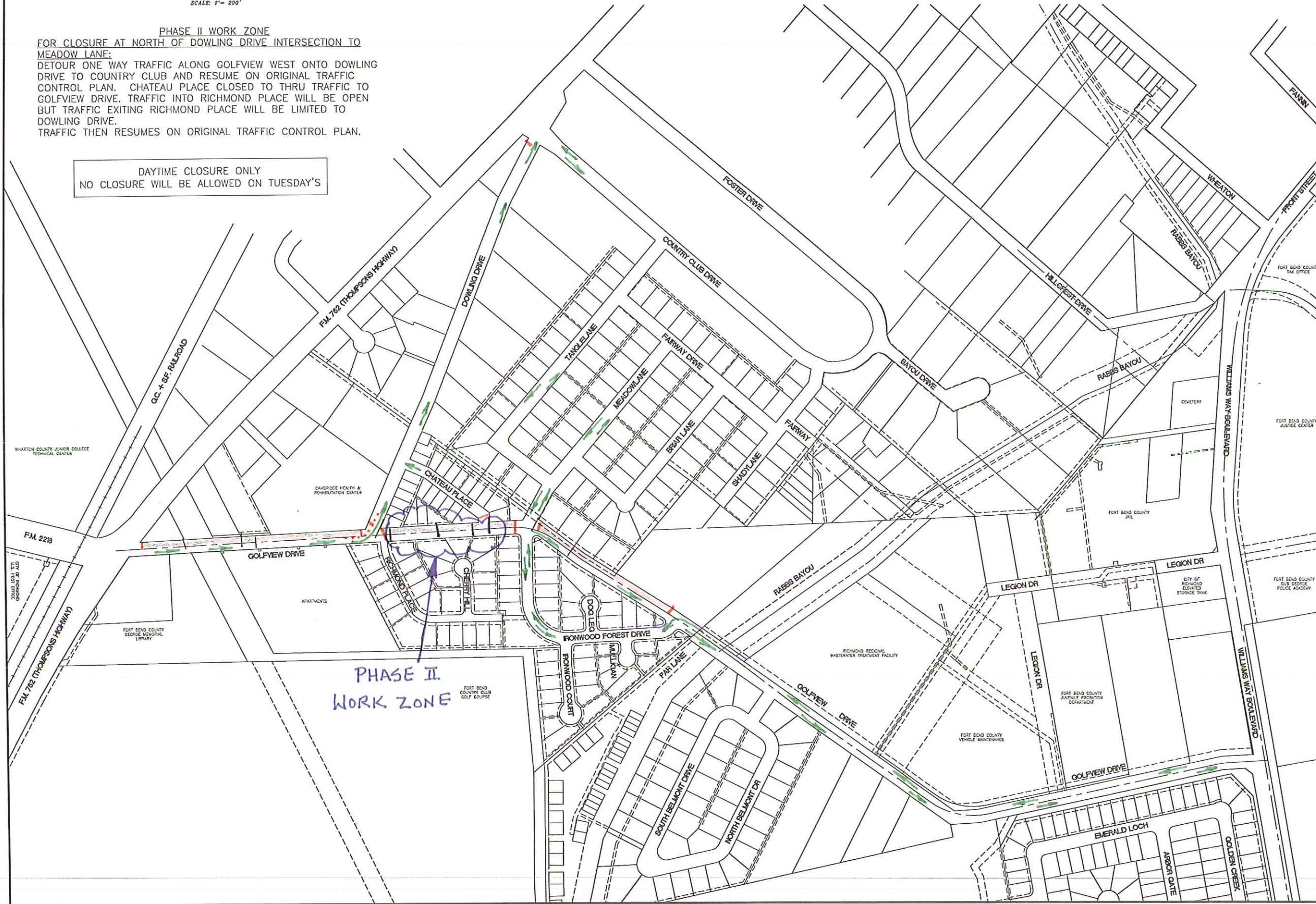
**Kelly R. Kaluza
 & Associates, Inc.**
 CONSULTING ENGINEERS & SURVEYORS
 ENGINEERING FIRM No. F-1339
 SURVEYING FIRM No. 10010000
 3014 AVENUE I
 ROSENBERG, TEXAS 77471
 PH.281.341.0808 FAX.281.341.6333

STATE OF TEXAS
 CHRISTOPHER B. ARGO
 95552
 LICENSED PROFESSIONAL ENGINEER
 DATE: 4/30/16
 APP. BY: DWH
 DATE: 4/30/16
 AS/COUNTY: 23/FBC
 SHEET No. 1



PHASE II WORK ZONE
 FOR CLOSURE AT NORTH OF DOWLING DRIVE INTERSECTION TO
 MEADOW LANE:
 DETOUR ONE WAY TRAFFIC ALONG GOLDFVIEW WEST ONTO DOWLING
 DRIVE TO COUNTRY CLUB AND RESUME ON ORIGINAL TRAFFIC
 CONTROL PLAN. CHATEAU PLACE CLOSED TO THRU TRAFFIC TO
 GOLDFVIEW DRIVE. TRAFFIC INTO RICHMOND PLACE WILL BE OPEN
 BUT TRAFFIC EXITING RICHMOND PLACE WILL BE LIMITED TO
 DOWLING DRIVE.
 TRAFFIC THEN RESUMES ON ORIGINAL TRAFFIC CONTROL PLAN.

DAYTIME CLOSURE ONLY
 NO CLOSURE WILL BE ALLOWED ON TUESDAY'S



NO.	DATE	REVISIONS	APP.

GOLFVIEW DRIVE
 PHASE 2
 PAVING AND DRAINAGE
 IMPROVEMENTS
 COUNTY OF FORT BEND
 RICHMOND, TX

TEMPORARY
 UTILITY CROSSING
 DETOUR PLAN PHASE II

**Kelly R. Kaluza
 & Associates, Inc.**
 CONSULTING ENGINEERS & SURVEYORS
 ENGINEERING FIRM No. F-1339
 SURVEYING FIRM No. 10010000
 3014 AVENUE I
 ROSENBERG, TEXAS 77471
 PH.281.341.0808 FAX.281.341.6333

STATE OF TEXAS
 CHRISTOPHER B. ARGO
 95552
 LICENSED PROFESSIONAL ENGINEER
 5/11/15

SCALE: HORIZ: 1" = 200' DRAWN BY: TWB
 VERT: APP. BY: DFW
 DATE: 4/30/15 AB/COUNTY: 23/FBC