

REVIEW BY FORT BEND COUNTY COMMISSIONERS COURT

On this 14 day of APRIL, 2015, Commissioners Court came on to be heard and reviewed the accompanying notice of COMCAST, LLC

Job Location WEST BELLFORT

Dated 04/06/15 BOND NO. 104865058, Permit No. 84815


to make use of certain Fort Bend County property subject to, "A Revised Order Regulating the Laying, Construction, Maintenance, and Repair of Buried Cables, Conduits, and Pole Lines, In, Under, Across or Along Roads, Streets, Highways, and Drainage Ditches in Fort Bend County, Texas, Under the Jurisdiction of the Commissioners Court of Fort Bend County, Texas," as passed by the Commissioners Court of Fort Bend County, Texas, date the 3rd day of August, 1987, recorded in Volume _____ of the Minutes of the Commissioners Court of Fort Bend County, Texas, to the extent that such order is not inconsistent with Article 1436a, Vernon's Texas Civil Statues. Upon Motion of Commissioner _____, seconded by Commissioner _____, duly put and carried, it is ORDERED, ADJUGED AND DECREED that said notice of said above purpose is hereby acknowledged by the Commissioners Court of Fort Bend County, Texas, and that said notice be placed on record according to the regulation order thereof.

Notes:

1. Evidence of review by the Commissioners Court must be kept on the job site and failure to do so constitutes grounds for job shutdown.
2. Written notices are required:
 - a. 48 hours in advance of construction start up, and
 - b. When construction is completed and ready for final inspection

Mail notices to: Permit Administrator
Fort Bend County Engineering
301 JACKSON STREET
RICHMOND, Texas 77469
281-633-7500

3. This permit expires one (1) year from date of permit if construction has not commenced.

By 
County Engineer

By N/A
Drainage District Engineer/Manager

Presented to Commissioners Court and approved.
Recorded in Volume _____
Minutes of Commissioners Court.

Clerk of Commissioners Court
By _____
Deputy

COUNTY OF FORT BEND

Engineering Department

301 JACKSON STREET
RICHMOND, Texas 77469

Johnny Ortega
Permit Administrator

Phone: (281) 633-7500

PERMIT APPLICATION REVIEW FORM FOR CABLE, CONDUIT, AND POLE LINE ACTIVITY IN FORT BEND COUNTY

PERMIT NO. 084815

The following "Notice of Proposed Cable, Conduit, and/or Pole Line activity in Fort Bend County" and accompanying attachments have been reviewed and the notice conforms to appropriate regulations set by Commissioner's Court of Fort Bend County, Texas.

- (1) Complete Application Form.
- a. Name of road, street, and/or drainage ditch affected.
 - b. Vicinity map showing course of direction.
 - c. Plans and specifications.

- (2) Bond:
- _____ District Attorney, approval when applicable.
 - Perpetual bond currently posted.
 - No. 104865058
 - Amount \$50,000.00
 - _____ Performance bond submitted.
 - No. _____
 - Amount _____
 - _____ Cashier's Check.
 - No. _____
 - Amount _____


- _____ (3) Verbal permission given for emergencies, to start construction before approved in Commissioner's Court.

_____ Precinct Engineer Acknowledgment _____ Date _____

_____ Precinct Commissioner Acknowledgment _____ Date _____

- _____ (4) _____
Drainage District Approval when applicable

We have reviewed this project and agree it meets minimum requirements.


Johnny Ortega CFM/ Permit Administrator
(REVISED 5/30/08)

04/06/2015
Date

NOTICE OF PROPOSED CABLE, CONDUIT AND/OR POLE LINE ACTIVITY
IN, UNDER, ACROSS OR ALONG ROADS, STREETS, HIGHWAYS AND DRAINAGE DITCHES
IN FORT BEND COUNTY

APPLICANT'S JOB NO. 1V27437
 PERMIT No. 84915 PCT. No. 4
 BOARD No. 104865058

Formal notice is hereby given that Comcast
 proposes to lay, construct, maintain and/or repair cable, conduit and/or pole line, in, under, across, or
 along roads, streets, highways and drainage ditches in Fort Bend County, as follows:

In, Under, or Across Roads and/or Drainage Ditches

Road or Ditch Name	Distance & Direction From Nearest Intersection	Length of Crossing	Type of Construction Bored Jacket Driven Case
W. Bellfort	across Road	69'	X

Along Roads and/or Drainage Ditches

Road or Ditch Name	Distance & Direction From Nearest Intersection	To	Distance
W. Bellfort	Along ROW near Ditch		500'

From Riser Pole to Bore Section

General Description

Comcast propose to Bore Coax Cable along ROW and Bore under W. Bellfort to new Customer closest cross-st Boss-Gaston Rd.

The Location and description of the proposed installation and appurtenances is more fully shown on the attached detail drawings. The laying, construction, maintenance and/or repair of the proposed installation shall be subject to "A Revised Order Regulating the Laying, Construction, Maintenance and/or Repair of Cables, Conduits, and/or Pole Lines, in, Under, Across, or Along Roads, Streets, Highways and Drainage Ditches in Fort Bend County, Texas, Under the Jurisdiction of the Commissioners Court of Fort Bend County, Texas," as passed by Commissioners Court of Fort Bend County, Texas, dated the 3rd day of August, 1987, recorded in Volume 839 of the Minutes of the Commissioners Court of Fort Bend County, Texas.

Written notices are required: 1) 48 hours in advance of start of construction and 2) when construction is complete and ready for final inspection.

Mail to: Permit Administrator/Fort Bend County Engineering
 P.O. Box 1449, Rosenberg, TX 77471.

Violation of requirements shall constitute grounds for job shut down.

COMPANY NAME Comcast, LLC

Santiago (Jim) Benavides AGENT and/or OWNER

(Signature)

NAME & TITLE: Santiago (Jim) Benavides Permit Specialist
 (Please Print)

DATE: 4-3-15

ADDRESS: 7033 Airport Blvd.

(Street/P.O. Box)

Houston Tx 77061

City State Zip

TELEPHONE NO: 713-875-4914

(Accessible 24 hrs/day, 7 days/week)



Aspen
JOB NUMBER: CS 3242116

Comcast Business Class Engineering Survey Request

Req. Submit Date: <u>Friday, February 26, 2015</u>	Req. Name: <u>Angela Yates</u>
Contact Name: <u>Shoban Lamb</u>	Req. Phone: _____
Phone Number: <u>(713) 493-8279</u>	Property Name: _____
Company Name: <u>State of Tex Parks</u>	Property Mfg. Co: _____
Survey Address: <u>16119 Bullock St, Suite 10</u>	Prog. Mfg. Contact: _____
City, State, Zip: <u>Sugar Land, TX 77498</u>	Prog. Mfg. Phone: _____
Vacant Premises: <u>0</u> <input type="checkbox"/> <u>Accepted Passage:</u> <u>16</u> <input type="checkbox"/>	Building Type: <u>1</u> <u>/10083</u>
Total Cost Estimate: <u>\$19,109.00</u>	

Req. Map # 321T
 School Dist. Fair Bend ISD
 Budget E56037.01
 H2B 23rd
 Map # 463161
 Map # 463162

Description of work to be done:
 Per the notes: new backhaul, trench & duct in building, merge @ 1000 ENT & locations as shown
 (Ft. Bend County Permit)

Cable Trenches 74	0	\$1,960.00			
New Aerial Cable Extension	0	\$0.00	Per Foot	NEW POLE ATTACHMENTS	9
Ret. Aerial Cable	0	\$0.00	Per Foot	EXISTING POLE ATTACHMENTS	1
Del. Aerial Cable	0	\$0.00	Per Foot		
Underground Cable Lateral	773	\$1,678.35	Per Foot	TOTAL UG FOOTAGE	342
Directional Bore	0	\$0.00	Per Foot	TOTAL AERIAL FOOTAGE	7
Utility Premium Cable	0	\$0.00	Per Foot	TOTAL EXTERIOR FOOTAGE	0
P.U. Three BCC	0	\$0.00	Per Foot		
Exc. & Restore Concrete	0	\$0.00	Per SQ Foot	TOTAL PLACEMENT:	342
Splice System / Ring Charge	1	\$100.00	Each		
Cable Floor / Wall	0	\$0.00	Each		
Fiber Optic Node	0	\$0.00	Each		
Power Supply	0	\$0.00	Each		
1 line Fiber Optic Amplifier	1	\$378.00	Each		
System Amplifier	1	\$0.00	Each		
Lock Box / Pedestal	1	\$410.00	Each		
Tap / PSM Splice	1	\$60.00	Each		
DC Line Splice	0	\$0.00	Each		
DMT / Conduit	307	\$3,070.00	Per Foot		
Building Attachment	0	\$0.00	Each		
Drop	0	\$0.00	Each		
Survey / Design	1	\$175.00	Each		
Permit City Fee 500	1	\$0.00	Each		
Permit City Every ADD 300	1	\$0.00	Each		
Permit Report	1	\$0.00	Each		
Permit TxDOT	1	\$0.00	Each		
Permit TxDOT (K10)	1	\$0.00	Per Foot		
Permit County	1	\$100.00	Each		
Permit Clerk/Access	1	\$0.00	Each		
H2B Insertion	0	\$0.00	Each		
H2B / H2A	0	\$0.00	Each		

Surveyor Name/Company: CCE-JWR
 Completion Date: February 20, 2015



16319 W Belfort, Sugar Land, TX 77498

One-Way Parts

Get the go! icon on bing.com to find maps, forecasts, businesses, and more





ADDRESS: 16319 W. BELLEVUE ST., BLDG 11
PLAZA Name: ONE-Way Parts

COUNTY: Har (11) Galv Braz Mont Lib Clean

JOB # 8553108

KEY MAP# 5277

SCHOOL# 877707

BRIDGER# 857007-01

MAP# 465301

MAP# 465302

VAC 0 OCC 16 FL 1

CASCADES - 11 (4100) 1 2 3 4

BIRTH DATE

AERIAL

DE/RELASH

OVERLASH

TXDOT BORE

BORE (D) DW 6.9

TRENCH 773'

OR

B.O.C.

EMT Conduit 397

PLENUM

CORE DRILL

BLDG Attach

DSAN,PS,PI&Tap

HBO Insertion

F.O. NODE & P.S.

AMP

LE

SPLITTER

LB / PED / DEMarc 2

TAP/SPICE 2

Permit City (500)

Permit County

Permit TXDot

Permit Rcr

POLES: Ex - 1 New - 0

W/SPLITTER TCRN TAP

SPLITTER S4TRM TAP (AMP PORT)

SPICE SMC LE to DUAL (TAP) to TIE

REFERENCES: TIE RISER Dia

TIE POINT AA

PDGRAMS CORE Holes

ADDRESS F/R

POC Count 3rd T/O's

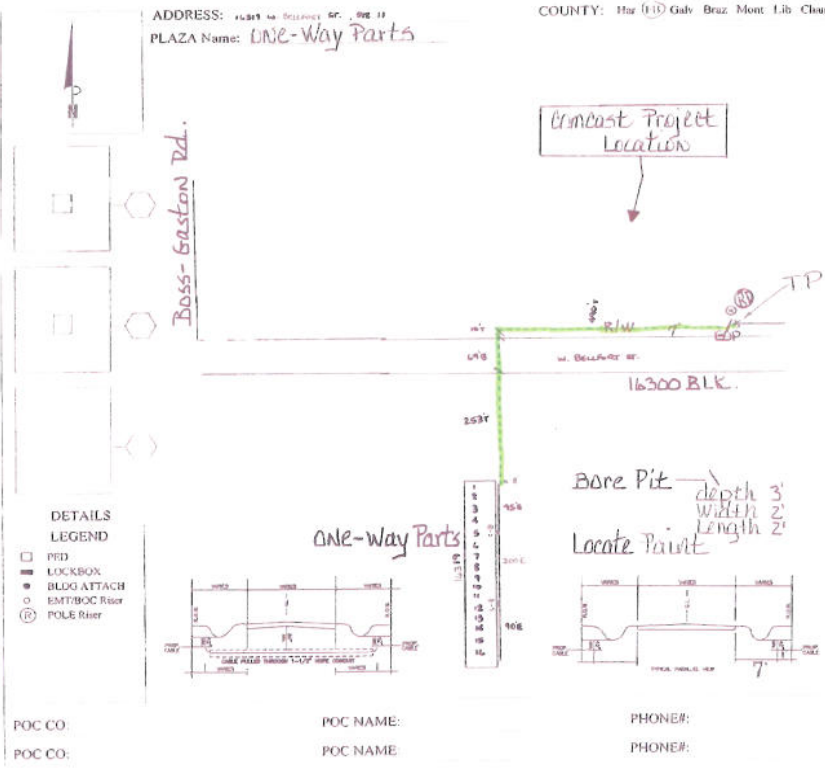
Comp CNTV Drop EMT

BLDG Dials

SHT. 1 of 1

DATE: 1-27-15

SURVEYOR: CCE - 3864



POC CO:
POC CO:

POC NAME:
POC NAME:

PHONE:
PHONE: