



FORT BEND COUNTY ENGINEERING

Fort Bend County, Texas

Richard W. Stolleis, P.E.
County Engineer

April 10, 2013

Commissioner Richard Morrison
Fort Bend County Precinct 1
1517 Eugene Heimann Circle, Suite 300
Richmond, Texas 77469

RE: Traffic Study – Agnes Road-Booth, Tx

Commissioner Morrison:

As per your request, Fort Bend County Engineering Department (FBCED) has conducted a traffic study of the above referenced roadway from a request received April 1 from your office. The purpose of the study was to determine a safe speed for Agnes road. Also, site visits were made during various times of the day to observe the traffic patterns for the road.

Existing Conditions

Agnes Road is a 20 foot wide two lane rural road running from FM 2759 to a dead end at the camper park on the north end of the road. The "Trading Post" restaurant is at the intersection of FM 2759 and a camper park is at the north end of the road. There are approximately 100 campers located at the park which generates most of the traffic on the roadway. The "Trading Post" has events that generate a lot of traffic from time to time and creates parking problems along the roadway.

Conclusions and Recommendations

In order to keep the roadway clear, since it is 20' wide, Engineering recommends keeping the existing "No Parking" signs along the west side of the roadway from FM 2759 north for approximately 500 ft. We also recommend posting the roadway from FM 2759 north for approximately 1000 ft. at 30 mph and the remainder of the roadway north to the camper park at 35 mph.

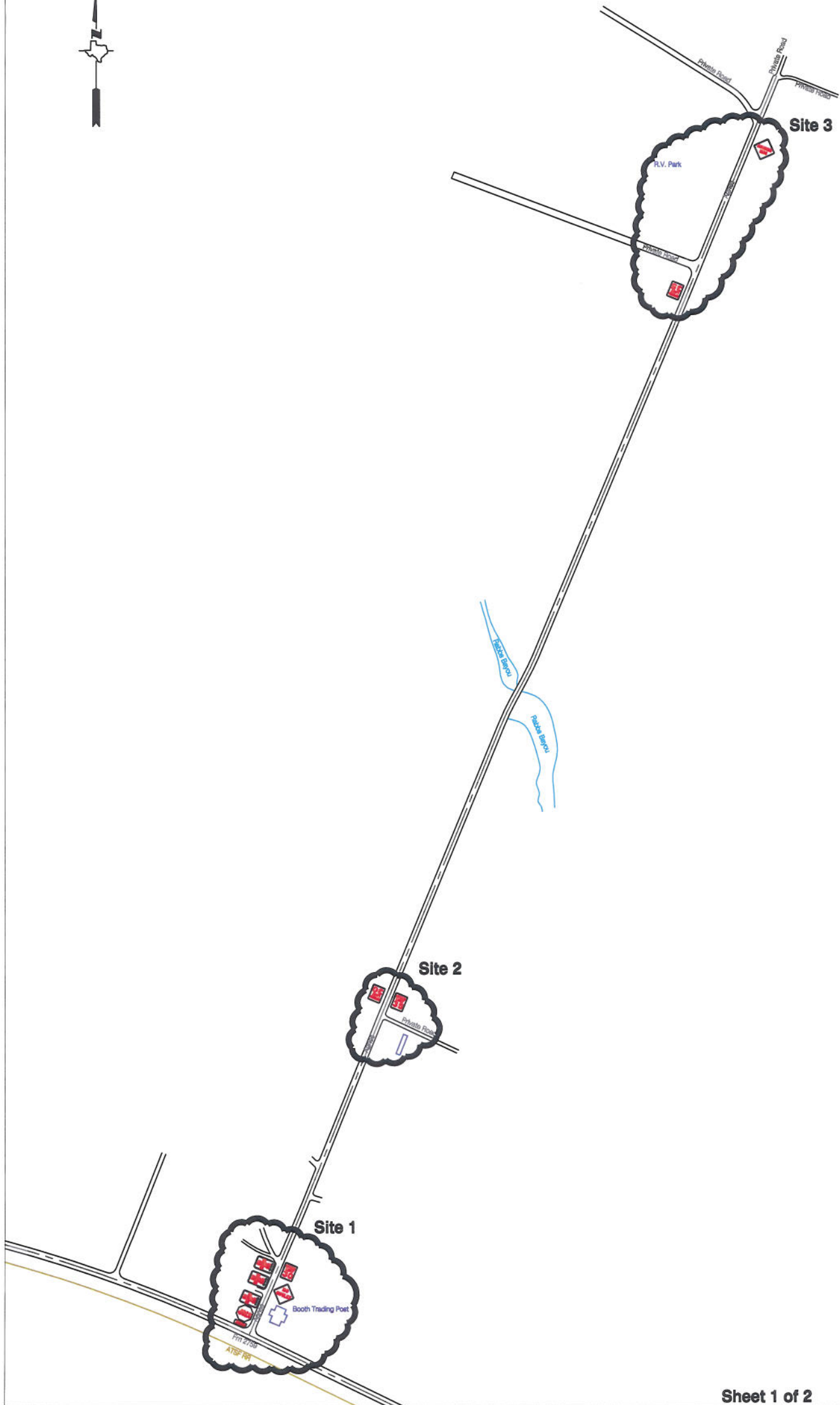
If you should have any questions, please give me a call.

Sincerely,

A handwritten signature in black ink that reads "Steven L. Evans".

Steven L. Evans
Assistant to County Engineer

cc: Judge Robert E. Hebert, County Judge
Marc Grant - FBC Road & Bridge
Marc Grant - Signage Department
File



Sheet 1 of 2

Note:

The purpose of this traffic control plan is to establish traffic control for Agnes Road.

Drawn By: L. Brdecka

Date: 4-8-13

Approved By: Steven L. Evans

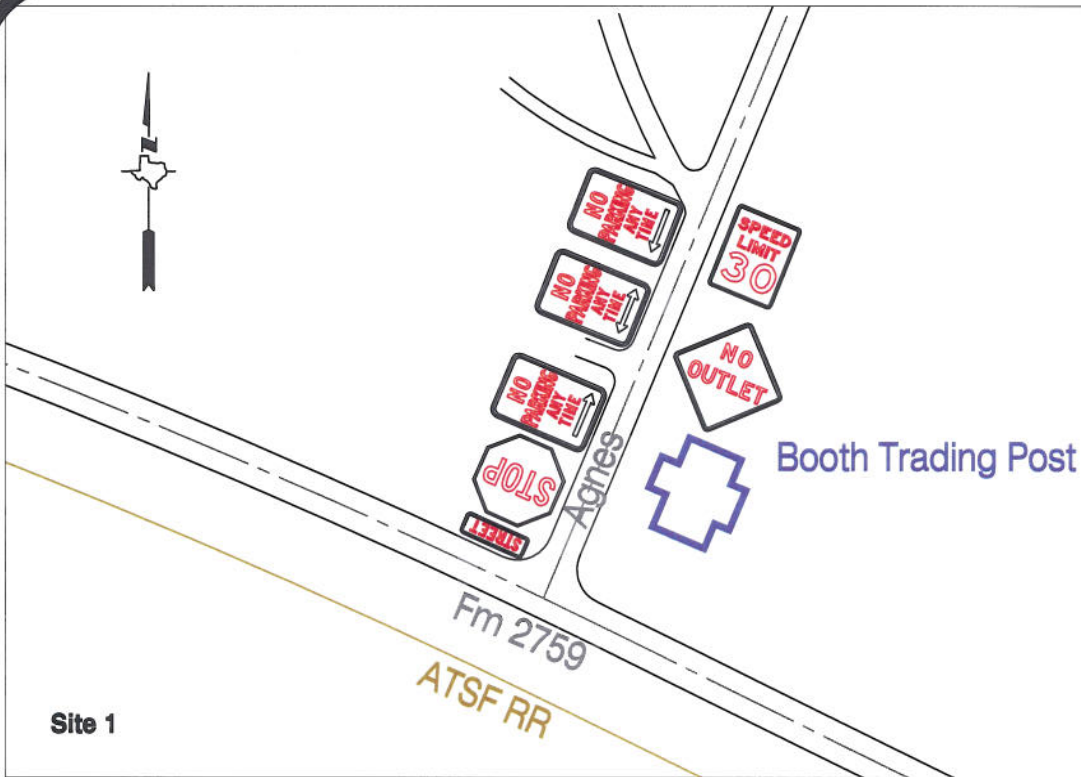
Date: 4-8-13

Scale

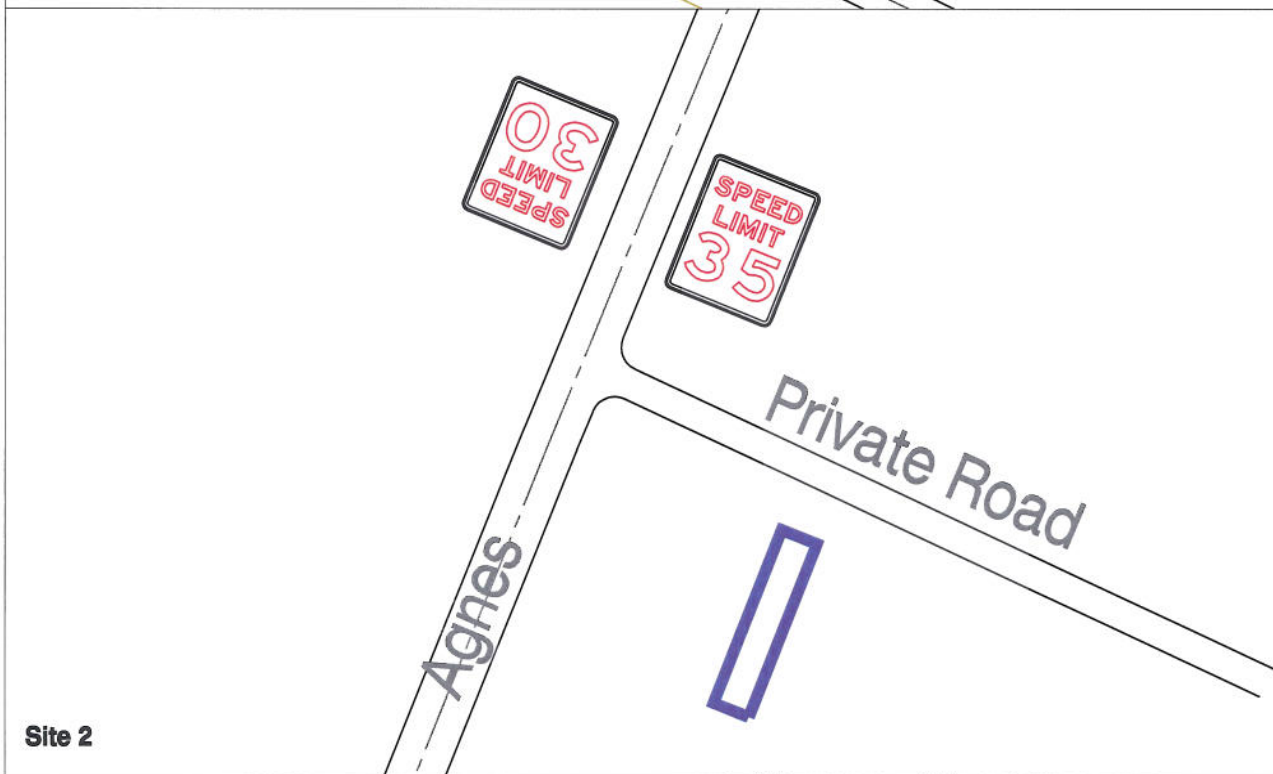
N.T.S.

**Agnes Road
Control Map and
Traffic Sign Layout**

Fort Bend County Engineering Dept.
1124 Blume Road
Rosenberg, Texas 77471



Site 1



Site 2



Site 3

Note:

The purpose of this traffic control plan is to establish traffic control for Agnes Road.

Drawn By: L. Brdecka

Date: 4-8-13

Approved By: Steven L. Evans

Date: 4-8-13

Scale

N.T.S.

**Agnes Road
Control Map and
Traffic Sign Layout**



Fort Bend County Engineering Dept.
1124 Blume Road
Rosenberg, Texas 77471