



FORT BEND COUNTY ENGINEERING

Fort Bend County, Texas

D. Jesse Hegemier
County Engineer

April 20, 2012

Commissioner W. A. "Andy" Meyers
Fort Bend County Precinct 3
1809 Eldridge Road
Sugar Land, Texas 77478

RE: Traffic control plan to establish and approve regulatory traffic control devices on Katy Gaston Road from FM1093 to Cinco Ranch Boulevard and modification to the Speed Limit for School Zones along Fry Road

Dear Commissioners:

Fort Bend County Engineering has completed and recommends approval of the traffic control plan for the Katy Gaston Road Mobility Project #733. The public hearing date for acceptance of the plan is being scheduled.

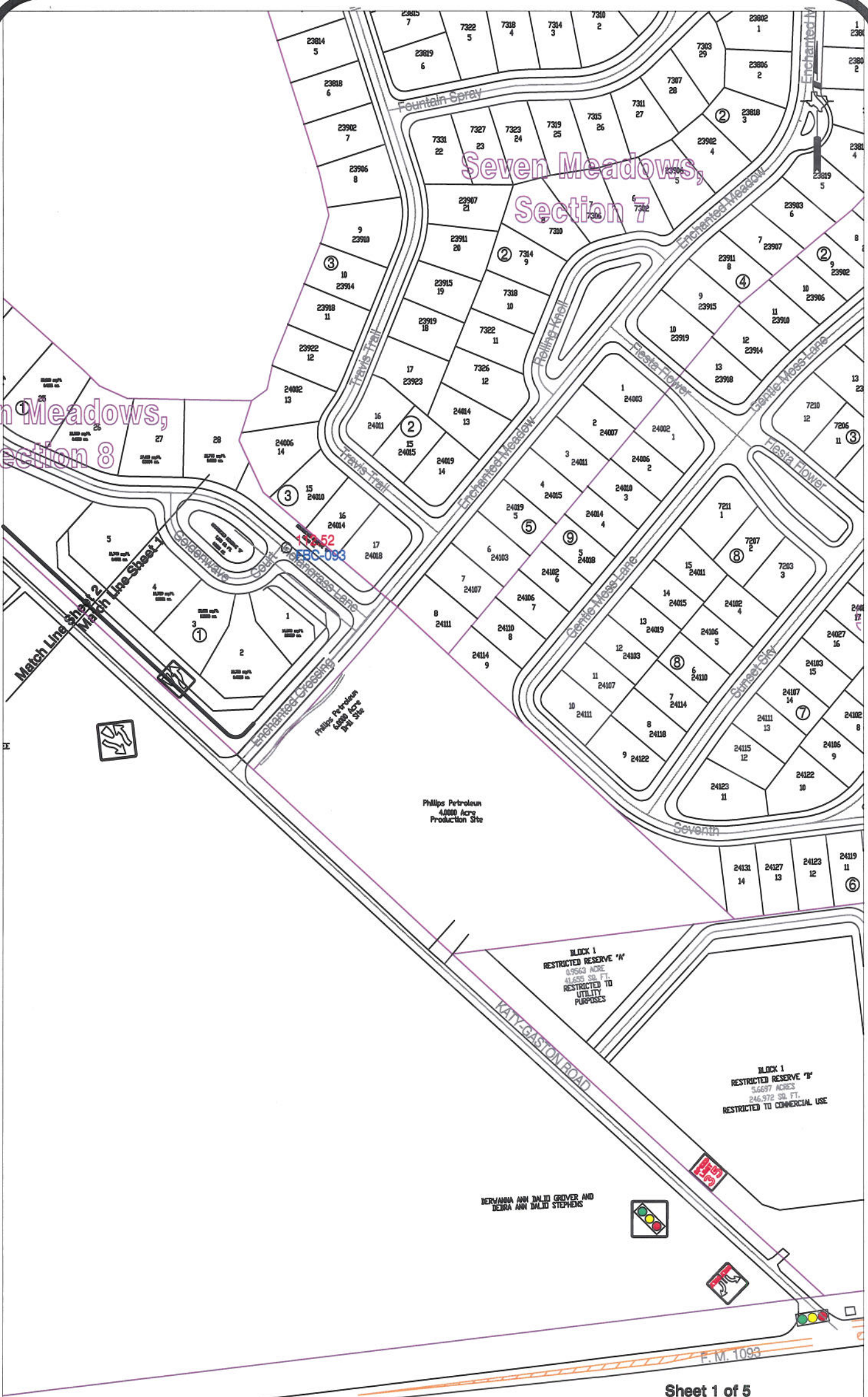
A copy of the traffic control plan is attached for your review. If you should have any questions, please give me a call.

Sincerely,

Nathan D. Hatcher
Assistant to County Engineer

NDH/mjs

cc: Judge Robert E. Hebert, County Judge
Marc Grant - FBC Road & Bridge
Marc Grant - Signage Department
File



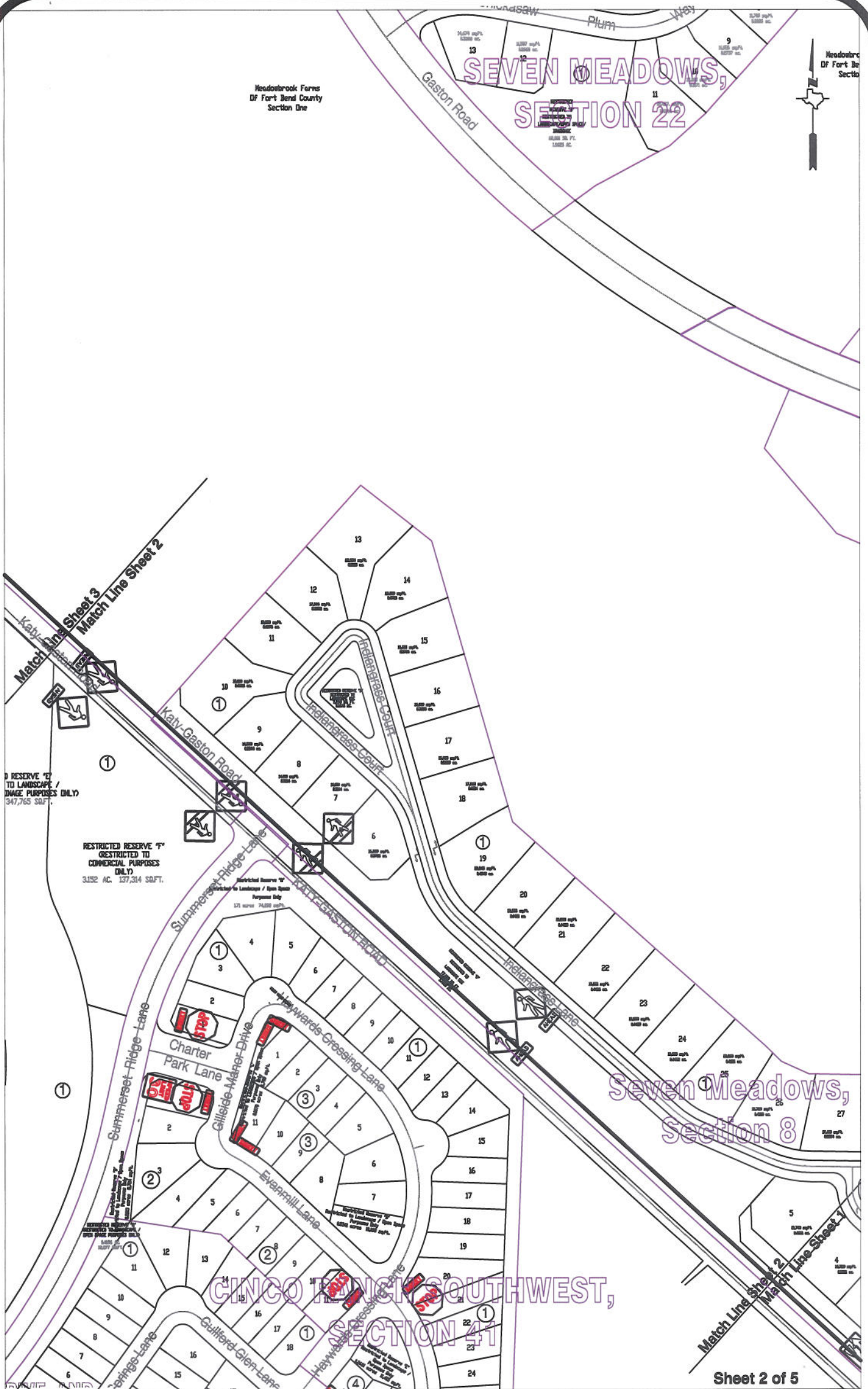
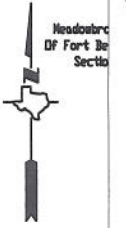
Note:
 The purpose of this traffic control plan is to establish traffic control for Katy Gaston Road.

Drawn By: L. Brdecka
 Date: 4-18-12
 Approved By: Nathan Hatcher
 Date: 4-18-12
 Scale
 1" = 200'-0"

**Katy Gaston Road
 Control Map and
 Traffic Sign Layout**
 Fort Bend County Engineering Dept.
 1124 Blume Road
 Rosenberg, Texas 77471

Headbrook Farms
DP Fort Bend County
Section One

SEVEN MEADOWS, SECTION 22



Sheet 2 of 5

Note:

The purpose of this traffic control plan is to establish traffic control for Katy Gaston Road.

Drawn By: L. Brdecka

Date: 4-18-12

Approved By: Nathan Hatcher

Date: 4-18-12

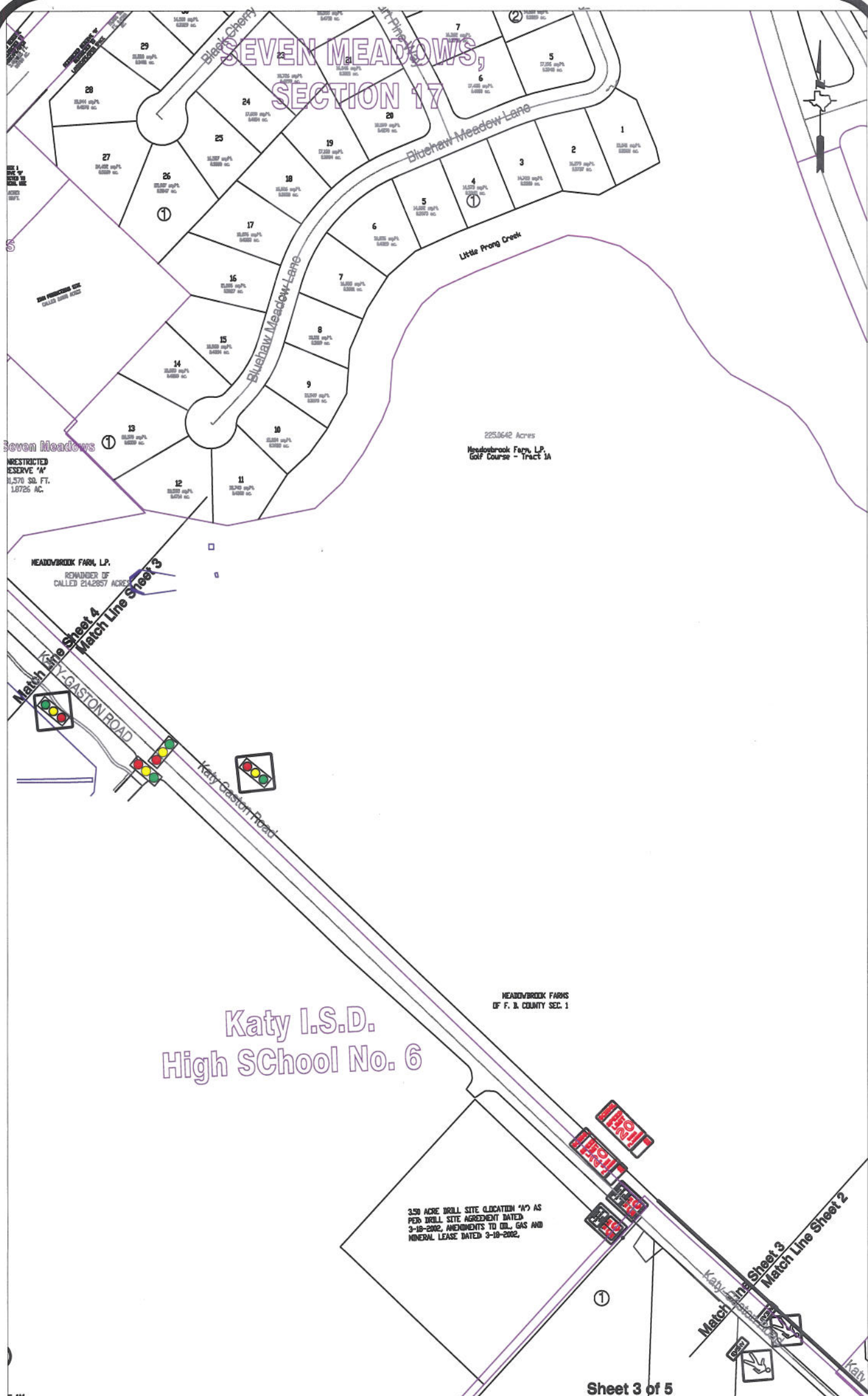
Scale

1" = 200'-0"

Katy Gaston Road Control Map and Traffic Sign Layout

Fort Bend County Engineering Dept.
1124 Blume Road
Rosenberg, Texas 77471

SEVEN MEADOWS,
SECTION 17



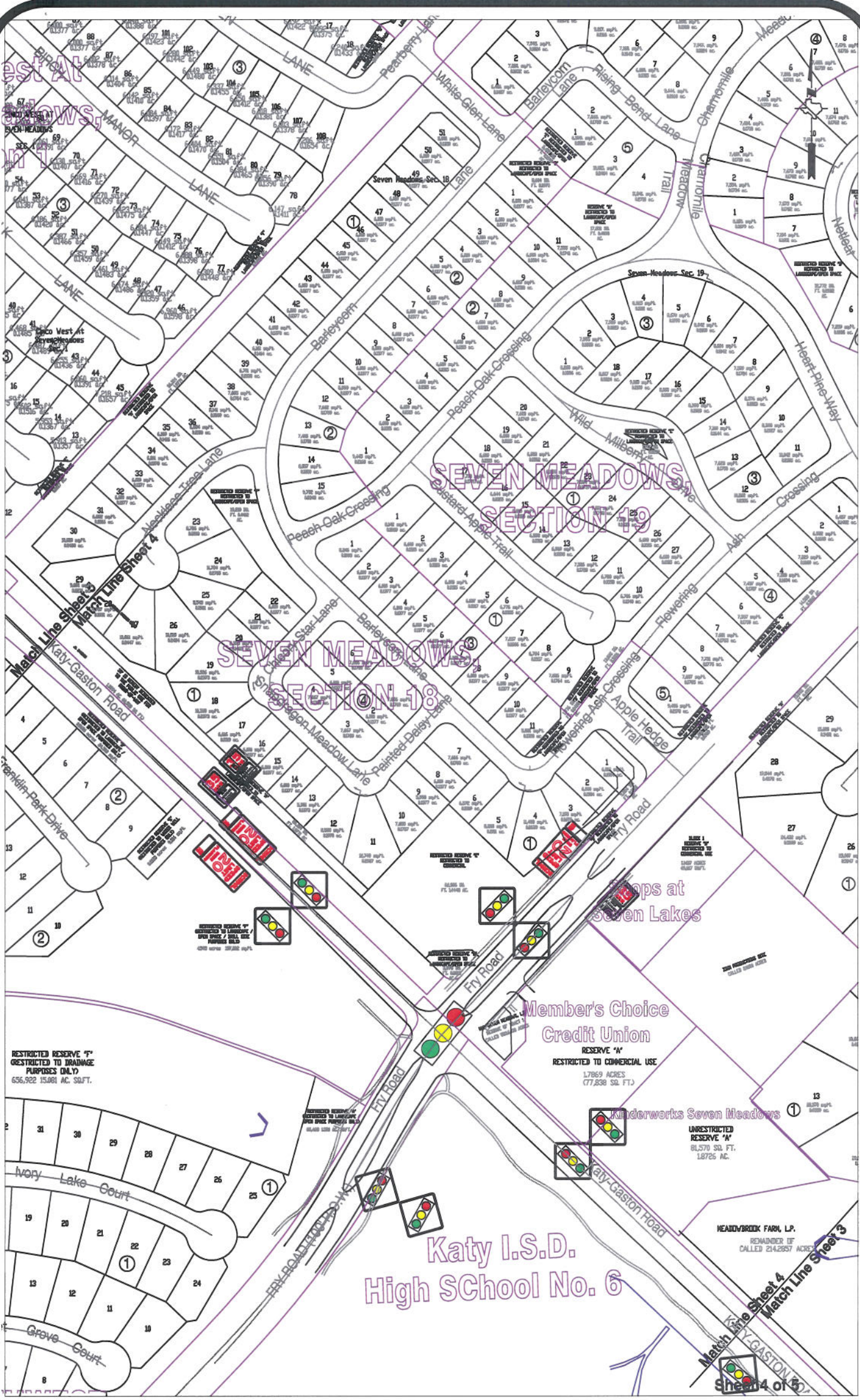
Sheet 3 of 5

Note:
The purpose of this traffic control plan is to establish traffic control for Katy Gaston Road.

Drawn By: L. Brdecka
Date: 4-18-12
Approved By: Nathan Hatcher
Date: 4-18-12
Scale
1" = 200'-0"

**Katy Gaston Road
Control Map and
Traffic Sign Layout**

Fort Bend County Engineering Dept.
1124 Blume Road
Rosenberg, Texas 77471



Note:

The purpose of this traffic control plan is to establish traffic control for Katy Gaston Road.

Drawn By: L. Brdecka

Date: 4-18-12

Approved By: Nathan Hatcher

Date: 4-18-12

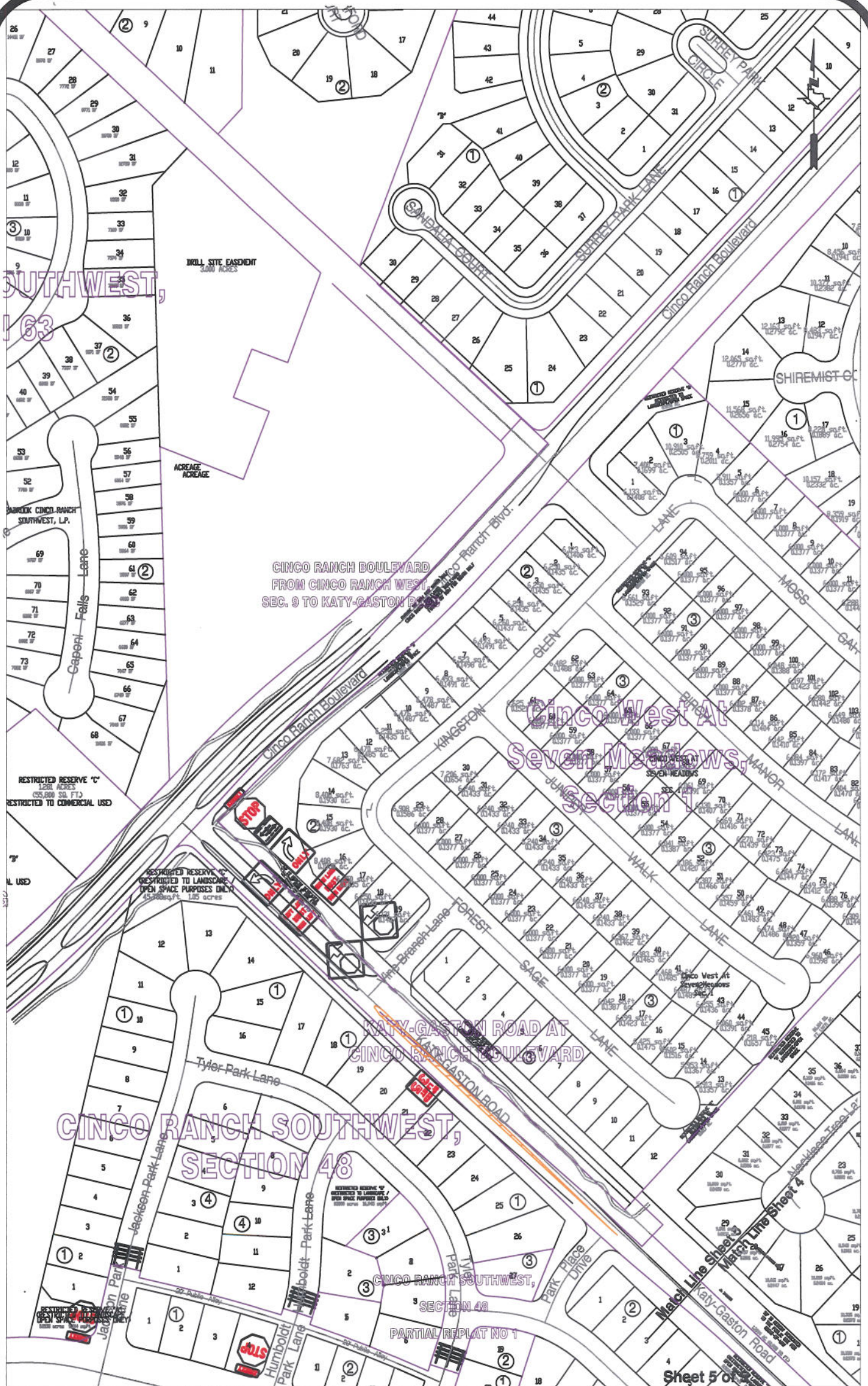
Scale

1" = 200'-0"

**Katy Gaston Road
Control Map and
Traffic Sign Layout**

Fort Bend County Engineering Dept.
1124 Blume Road
Rosenberg, Texas 77471

Sheet 4 of 5



Note:

The purpose of this traffic control plan is to establish traffic control for Katy Gaston Road.

Drawn By: L. Brdecka

Date: 4-18-12

Approved By: Nathan Hatcher

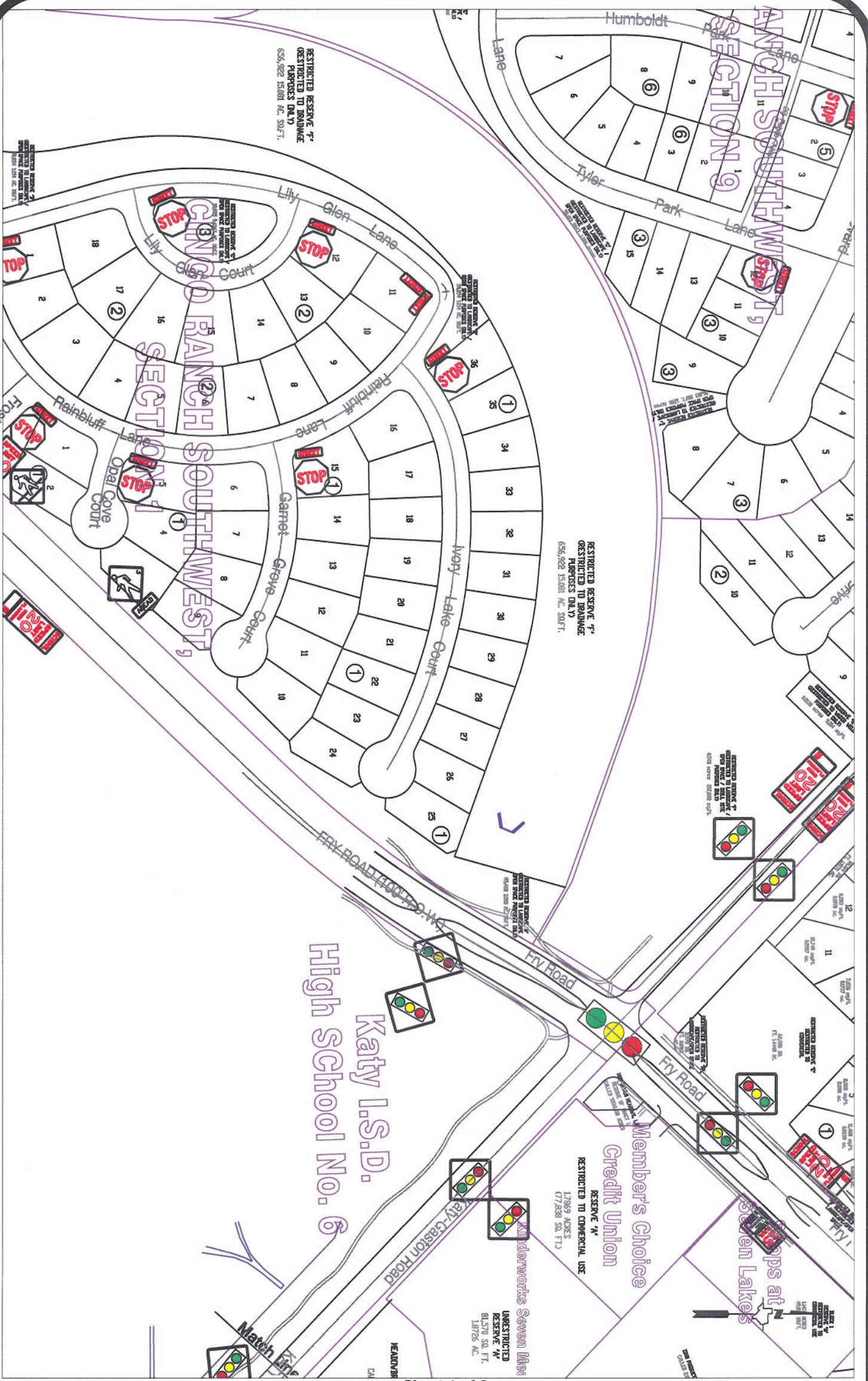
Date: 4-18-12

Scale

1" = 200'-0"

**Katy Gaston Road
Control Map and
Traffic Sign Layout**

Fort Bend County Engineering Dept.
1124 Blume Road
Rosenberg, Texas 77471



Sheet 1 of 2

Note:
 The purpose of this traffic control plan is to reduce school zone speed along Fry Road at K.I.S.D. High School No. 6 (Seven Lakes High School).

Drawn By: L. Brdecka
 Date: 4-16-12
 Approved By: Nathan Hatcher
 Date: 4-16-12
 Scale
 1" = 200'-0"

Fry Road Extension West of Katy-Gaston Control Map and Traffic Sign Layout
 Fort Bend County Engineering Dept.
 1124 Blume Road
 Rosenberg, Texas 77471

