

PLAT RECORDING SHEET

PLAT NAME: Cinco Ranch Southwest, Sec. 59

PLAT NO: _____

ACREAGE: 13.19

LEAGUE: John H. Ely Survey, John Rich Survey and J. S. Mimms Survey

ABSTRACT NUMBER: 167, 706, 598

NUMBER OF BLOCKS: 2

NUMBER OF LOTS: 50

NUMBER OF RESERVES: 2

OWNERS: Terrabrook Cinco Ranch Southwest, L.P.

(DEPUTY CLERK)

THE STATE OF TEXAS, COUNTY OF TARRANT, BEING THE CITY OF FORT WORTH, TEXAS, DO HEREBY CERTIFY THAT THE FOLLOWING IS A TRUE AND CORRECT COPY OF THE RECORDS OF THE CITY OF FORT WORTH, TEXAS, AS KEPT IN THE OFFICE OF THE CITY CLERK, AND THAT THE SAME HAVE BEEN FILED FOR RECORD IN THE PUBLIC RECORDS OF THE COUNTY OF TARRANT, TEXAS, THIS 15th DAY OF JULY, 2010.

IN WITNESS WHEREOF, I have hereunto set my hand and the seal of the City of Fort Worth, Texas, this 15th day of July, 2010.

CITY CLERK

BY: _____
CITY CLERK

BY: _____
CITY CLERK

BY: _____
CITY CLERK

BY: _____
CITY CLERK

BY: _____
CITY CLERK

BY: _____
CITY CLERK

BY: _____
CITY CLERK

BY: _____
CITY CLERK

BY: _____
CITY CLERK

BY: _____
CITY CLERK

BY: _____
CITY CLERK

1. THE CONTRACTOR SHALL MAINTAIN ACCESS TO ALL EXISTING UTILITIES AND SHALL BE RESPONSIBLE FOR THE PROTECTION AND REPAIR OF ALL UTILITIES WHICH ARE LOCATED WITHIN THE PROJECT AREA. THE CONTRACTOR SHALL BE RESPONSIBLE FOR THE PROTECTION AND REPAIR OF ALL UTILITIES WHICH ARE LOCATED WITHIN THE PROJECT AREA.

2. THE CONTRACTOR SHALL MAINTAIN ACCESS TO ALL EXISTING UTILITIES AND SHALL BE RESPONSIBLE FOR THE PROTECTION AND REPAIR OF ALL UTILITIES WHICH ARE LOCATED WITHIN THE PROJECT AREA.

3. THE CONTRACTOR SHALL MAINTAIN ACCESS TO ALL EXISTING UTILITIES AND SHALL BE RESPONSIBLE FOR THE PROTECTION AND REPAIR OF ALL UTILITIES WHICH ARE LOCATED WITHIN THE PROJECT AREA.

4. THE CONTRACTOR SHALL MAINTAIN ACCESS TO ALL EXISTING UTILITIES AND SHALL BE RESPONSIBLE FOR THE PROTECTION AND REPAIR OF ALL UTILITIES WHICH ARE LOCATED WITHIN THE PROJECT AREA.

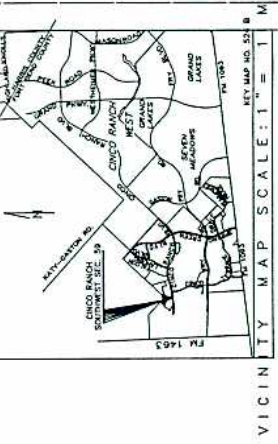
5. THE CONTRACTOR SHALL MAINTAIN ACCESS TO ALL EXISTING UTILITIES AND SHALL BE RESPONSIBLE FOR THE PROTECTION AND REPAIR OF ALL UTILITIES WHICH ARE LOCATED WITHIN THE PROJECT AREA.

6. THE CONTRACTOR SHALL MAINTAIN ACCESS TO ALL EXISTING UTILITIES AND SHALL BE RESPONSIBLE FOR THE PROTECTION AND REPAIR OF ALL UTILITIES WHICH ARE LOCATED WITHIN THE PROJECT AREA.

7. THE CONTRACTOR SHALL MAINTAIN ACCESS TO ALL EXISTING UTILITIES AND SHALL BE RESPONSIBLE FOR THE PROTECTION AND REPAIR OF ALL UTILITIES WHICH ARE LOCATED WITHIN THE PROJECT AREA.

8. THE CONTRACTOR SHALL MAINTAIN ACCESS TO ALL EXISTING UTILITIES AND SHALL BE RESPONSIBLE FOR THE PROTECTION AND REPAIR OF ALL UTILITIES WHICH ARE LOCATED WITHIN THE PROJECT AREA.

9. THE CONTRACTOR SHALL MAINTAIN ACCESS TO ALL EXISTING UTILITIES AND SHALL BE RESPONSIBLE FOR THE PROTECTION AND REPAIR OF ALL UTILITIES WHICH ARE LOCATED WITHIN THE PROJECT AREA.



VICINITY MAP SCALE: 1" = 1 MILE

DISTRICT NAMES:	N / A
W.C.I.D.	C.S.M.U.D. NO. 3
M.U.D.	F.B.C.D.
SCHOOL	KATY I.S.D.
FIRE	F.B.E.S.D. NO. 4
CITY OR CITY E.T.J.	HOUSTON E.T.J.
UTILITIES CO.	CENTERPOINT

CINCO RANCH SOUTHWEST SEC. 59

BEING A SUBDIVISION OF 13.19 ACRES IN THE JOHN H. ELY SURVEY, A-187, U.S. MIMMS SURVEY, A-598 FORT BEND COUNTY, TEXAS

50 LOTS
SCALE: 1"=100'

2 RESERVES

OWNER:
TERRABROOK CINCO RANCH SOUTHWEST, L.P.,
A DELAWARE LIMITED PARTNERSHIP

BY: TERRABROOK CINCO RANCH SOUTHWEST GP, L.L.C.,
A DELAWARE LIMITED LIABILITY COMPANY,
ITS GENERAL PARTNER

15335 WEST LITTLE LANE, SUITE 300 HOUSTON, TEXAS 77056 (713) 575-8000

OWNER:
TERRABROOK CINCO RANCH SOUTHWEST, L.P.,
A DELAWARE LIMITED PARTNERSHIP

BY: TERRABROOK CINCO RANCH SOUTHWEST GP, L.L.C.,
A DELAWARE LIMITED LIABILITY COMPANY,
ITS GENERAL PARTNER

15335 WEST LITTLE LANE, SUITE 300 HOUSTON, TEXAS 77056 (713) 575-8000

AECOM

15335 WEST LITTLE LANE, SUITE 300 HOUSTON, TEXAS 77056 (713) 575-8000

TIBG

15335 WEST LITTLE LANE, SUITE 300 HOUSTON, TEXAS 77056 (713) 575-8000

JOB NO. 820195401.R
SHEET 1 OF 2

DATE	TIME	BY	REVISION
08/11/11	10:00	WJ	ISSUED FOR PERMIT
08/11/11	09:00	WJ	ISSUED FOR PERMIT
08/11/11	08:00	WJ	ISSUED FOR PERMIT
08/11/11	07:00	WJ	ISSUED FOR PERMIT
08/11/11	06:00	WJ	ISSUED FOR PERMIT
08/11/11	05:00	WJ	ISSUED FOR PERMIT
08/11/11	04:00	WJ	ISSUED FOR PERMIT
08/11/11	03:00	WJ	ISSUED FOR PERMIT
08/11/11	02:00	WJ	ISSUED FOR PERMIT
08/11/11	01:00	WJ	ISSUED FOR PERMIT
08/11/11	00:00	WJ	ISSUED FOR PERMIT

DATE	TIME	BY	REVISION
08/11/11	10:00	WJ	ISSUED FOR PERMIT
08/11/11	09:00	WJ	ISSUED FOR PERMIT
08/11/11	08:00	WJ	ISSUED FOR PERMIT
08/11/11	07:00	WJ	ISSUED FOR PERMIT
08/11/11	06:00	WJ	ISSUED FOR PERMIT
08/11/11	05:00	WJ	ISSUED FOR PERMIT
08/11/11	04:00	WJ	ISSUED FOR PERMIT
08/11/11	03:00	WJ	ISSUED FOR PERMIT
08/11/11	02:00	WJ	ISSUED FOR PERMIT
08/11/11	01:00	WJ	ISSUED FOR PERMIT
08/11/11	00:00	WJ	ISSUED FOR PERMIT



CINCO RANCH SOUTHWEST SEC. 59

BEING A SUBDIVISION OF 13.19 ACRES IN THE
JOHN H. ELY SURVEY, A-167,
JOHN RICH SURVEY, A-706 AND
J.S. MINDS SURVEY, A-598
FORT BEND COUNTY, TEXAS

2 RESERVES
OWNER:
TERRABROOK CINCO RANCH SOUTHWEST, L.P.,
A DELAWARE LIMITED PARTNERSHIP
BY: TERRABROOK CINCO RANCH SOUTHWEST GP, L.L.C.,
A DELAWARE LIMITED LIABILITY COMPANY,
ITS GENERAL PARTNER

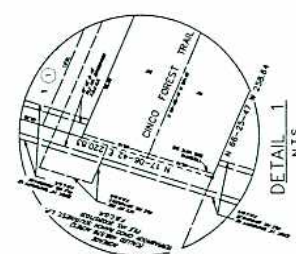
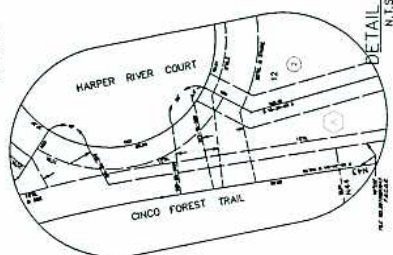
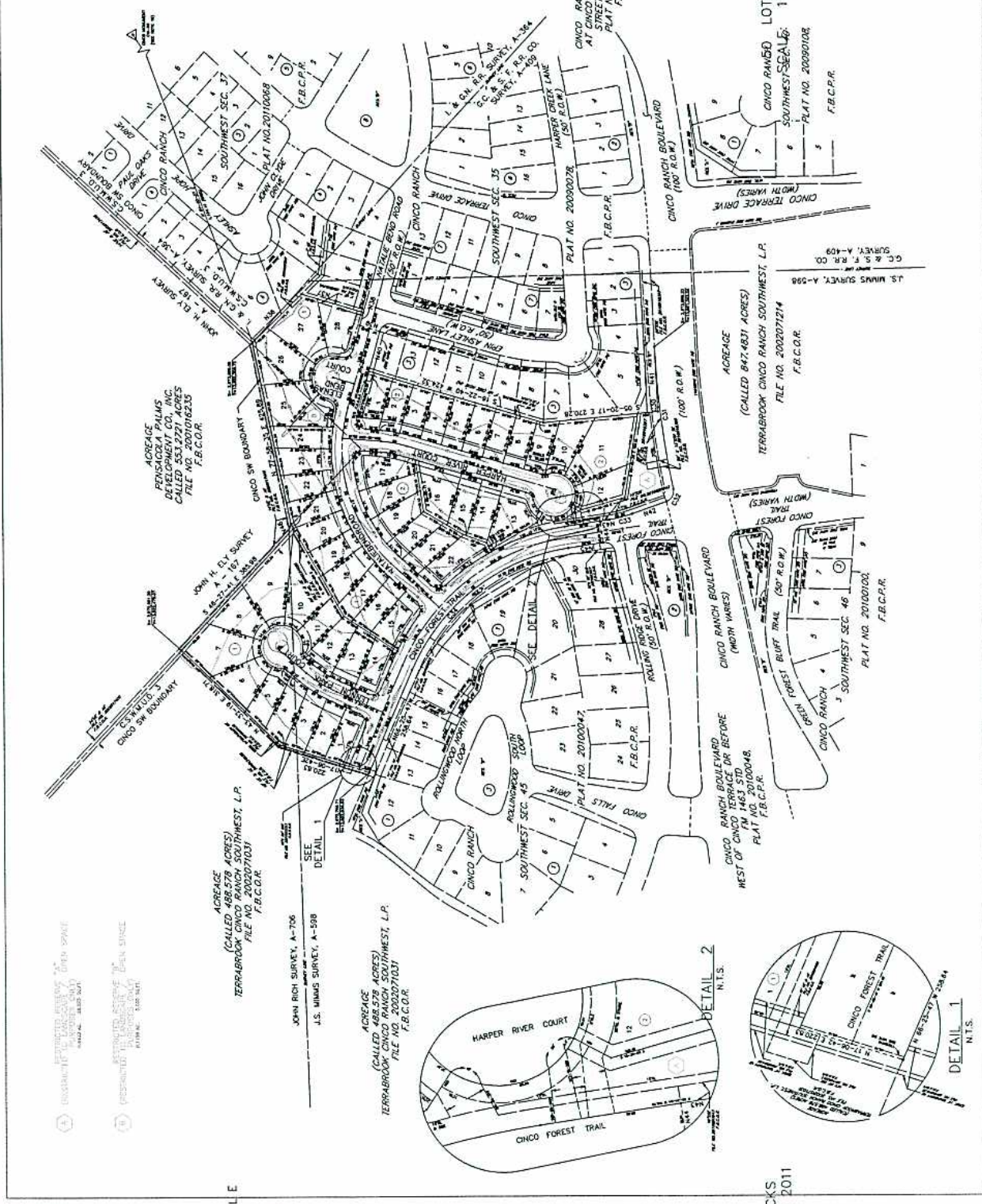
10238 WEST LITTLE YORK, SUITE 200, HOUSTON, TEXAS 77057 (713) 973-8800

AECOM

TERRABROOK CINCO RANCH SOUTHWEST, L.P.
A DELAWARE LIMITED PARTNERSHIP
BY: TERRABROOK CINCO RANCH SOUTHWEST GP, L.L.C.,
A DELAWARE LIMITED LIABILITY COMPANY,
ITS GENERAL PARTNER

10238 WEST LITTLE YORK, SUITE 200, HOUSTON, TEXAS 77057 (713) 973-8800

JOB NO. 60106410
SHEET 2 OF 2



RESERVED RIGHTS TO THE STATE OF TEXAS
UNREGISTERED INSTRUMENTS DIVISION
REGISTERED INSTRUMENTS DIVISION

JOHN H. ELY SURVEY, A-167
J.S. MINDS SURVEY, A-598

JOHN RICH SURVEY, A-706
J.S. MINDS SURVEY, A-598

AGREEMENT (CALLED 488,578 ACRES)
TERRABROOK CINCO RANCH SOUTHWEST, L.P.
FILE NO. 2002071031
F.B.C.O.R.

AGREEMENT (CALLED 847,4831 ACRES)
TERRABROOK CINCO RANCH SOUTHWEST, L.P.
FILE NO. 2002071214
F.B.C.O.R.

AGREEMENT (CALLED 847,4831 ACRES)
TERRABROOK CINCO RANCH SOUTHWEST, L.P.
FILE NO. 2002071214
F.B.C.O.R.

AGREEMENT (CALLED 847,4831 ACRES)
TERRABROOK CINCO RANCH SOUTHWEST, L.P.
FILE NO. 2002071214
F.B.C.O.R.

AGREEMENT (CALLED 847,4831 ACRES)
TERRABROOK CINCO RANCH SOUTHWEST, L.P.
FILE NO. 2002071214
F.B.C.O.R.

DATE: 08/11/11
TIME: 10:00
BY: WJ
REVISION: ISSUED FOR PERMIT

DATE: 08/11/11
TIME: 10:00
BY: WJ
REVISION: ISSUED FOR PERMIT

DATE: 08/11/11
TIME: 09:00
BY: WJ
REVISION: ISSUED FOR PERMIT

DATE: 08/11/11
TIME: 08:00
BY: WJ
REVISION: ISSUED FOR PERMIT

DATE: 08/11/11
TIME: 07:00
BY: WJ
REVISION: ISSUED FOR PERMIT

DATE: 08/11/11
TIME: 06:00
BY: WJ
REVISION: ISSUED FOR PERMIT

DATE: 08/11/11
TIME: 05:00
BY: WJ
REVISION: ISSUED FOR PERMIT

DATE: 08/11/11
TIME: 04:00
BY: WJ
REVISION: ISSUED FOR PERMIT

DATE: 08/11/11
TIME: 03:00
BY: WJ
REVISION: ISSUED FOR PERMIT

DATE: 08/11/11
TIME: 02:00
BY: WJ
REVISION: ISSUED FOR PERMIT

DATE: 08/11/11
TIME: 01:00
BY: WJ
REVISION: ISSUED FOR PERMIT

DATE: 08/11/11
TIME: 00:00
BY: WJ
REVISION: ISSUED FOR PERMIT

DATE: 08/11/11
TIME: 23:00
BY: WJ
REVISION: ISSUED FOR PERMIT

DATE: 08/11/11
TIME: 22:00
BY: WJ
REVISION: ISSUED FOR PERMIT

DATE: 08/11/11
TIME: 21:00
BY: WJ
REVISION: ISSUED FOR PERMIT

DATE: 08/11/11
TIME: 20:00
BY: WJ
REVISION: ISSUED FOR PERMIT

DATE: 08/11/11
TIME: 19:00
BY: WJ
REVISION: ISSUED FOR PERMIT

DATE: 08/11/11
TIME: 18:00
BY: WJ
REVISION: ISSUED FOR PERMIT

DATE: 08/11/11
TIME: 17:00
BY: WJ
REVISION: ISSUED FOR PERMIT

DATE: 08/11/11
TIME: 16:00
BY: WJ
REVISION: ISSUED FOR PERMIT

DATE: 08/11/11
TIME: 15:00
BY: WJ
REVISION: ISSUED FOR PERMIT

DATE: 08/11/11
TIME: 14:00
BY: WJ
REVISION: ISSUED FOR PERMIT

DATE: 08/11/11
TIME: 13:00
BY: WJ
REVISION: ISSUED FOR PERMIT

DATE: 08/11/11
TIME: 12:00
BY: WJ
REVISION: ISSUED FOR PERMIT

DATE: 08/11/11
TIME: 11:00
BY: WJ
REVISION: ISSUED FOR PERMIT

DATE: 08/11/11
TIME: 10:00
BY: WJ
REVISION: ISSUED FOR PERMIT

DATE: 08/11/11
TIME: 09:00
BY: WJ
REVISION: ISSUED FOR PERMIT

DATE: 08/11/11
TIME: 08:00
BY: WJ
REVISION: ISSUED FOR PERMIT

DATE: 08/11/11
TIME: 07:00
BY: WJ
REVISION: ISSUED FOR PERMIT

DATE: 08/11/11
TIME: 06:00
BY: WJ
REVISION: ISSUED FOR PERMIT

DATE: 08/11/11
TIME: 05:00
BY: WJ
REVISION: ISSUED FOR PERMIT

DATE: 08/11/11
TIME: 04:00
BY: WJ
REVISION: ISSUED FOR PERMIT

DATE: 08/11/11
TIME: 03:00
BY: WJ
REVISION: ISSUED FOR PERMIT

DATE: 08/11/11
TIME: 02:00
BY: WJ
REVISION: ISSUED FOR PERMIT

DATE: 08/11/11
TIME: 01:00
BY: WJ
REVISION: ISSUED FOR PERMIT

DATE: 08/11/11
TIME: 00:00
BY: WJ
REVISION: ISSUED FOR PERMIT

DATE: 08/11/11
TIME: 23:00
BY: WJ
REVISION: ISSUED FOR PERMIT

DATE: 08/11/11
TIME: 22:00
BY: WJ
REVISION: ISSUED FOR PERMIT

DATE: 08/11/11
TIME: 21:00
BY: WJ
REVISION: ISSUED FOR PERMIT

DATE: 08/11/11
TIME: 20:00
BY: WJ
REVISION: ISSUED FOR PERMIT