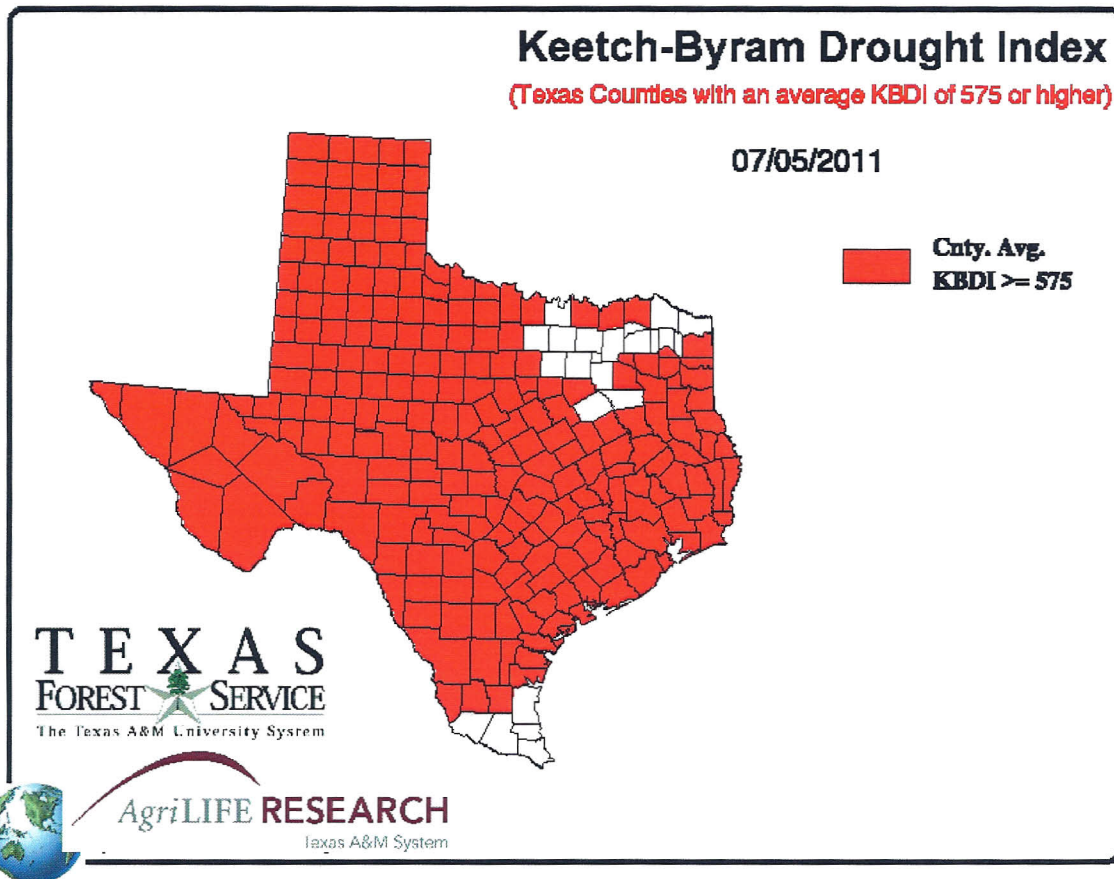
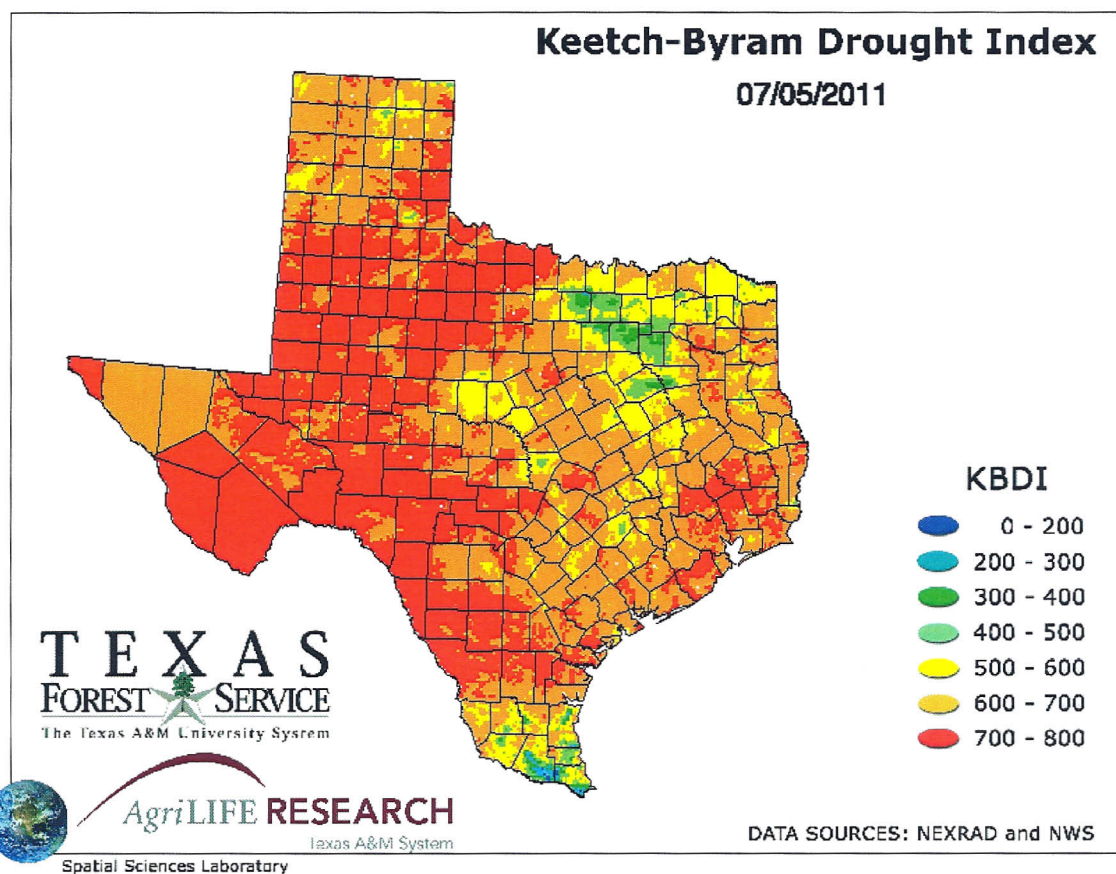


County Average MapImage 1 of 4
CLOSE X



County Average Map for KBDI equal or greater than 575Image 2 of 4
CLOSE X



4 Kilometer MapImage 3 of 4
CLOSE X

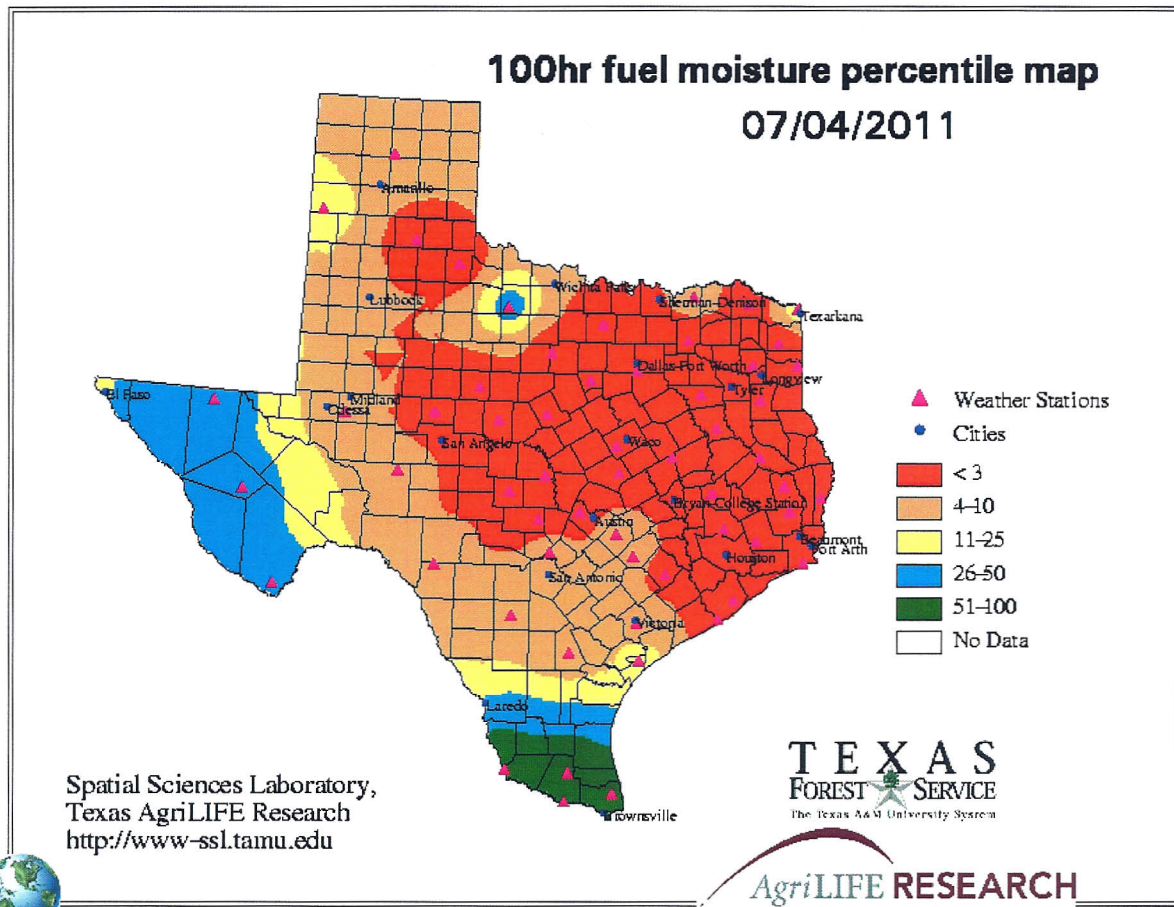
COUNTY	KBDI_AVG	KBDI_MAX	KBDI_MIN
ANDERSON	632	700	487
ANDREWS	736	760	689
ANGELINA	620	658	562
ARANSAS	646	709	535
ARCHER	717	759	592
ARMSTRONG	673	736	609
ATASCOSA	684	747	585
AUSTIN	618	677	550
BAILEY	704	731	663
BANDERA	710	781	658
BASTROP	682	733	619
BAYLOR	732	762	683
BEE	678	722	596
BELL	661	707	612
BEXAR	662	729	568
BLANCO	719	756	665
BORDEN	719	757	621
BOSQUE	633	679	579
BOWIE	552	634	448
BRAZORIA	712	759	633
BRAZOS	596	674	545
BREWSTER	760	760	760
BRISCOE	697	741	571
BROOKS	610	717	361
BROWN	581	683	522
BURLESON	603	655	561
BURNET	592	710	456
CALDWELL	633	709	562
CALHOUN	653	733	512
CALLAHAN	617	717	482
CAMERON	441	633	115
CAMP	587	672	518
CARSON	630	690	532
CASS	645	705	569
CASTRO	666	713	570
CHAMBERS	650	726	573
CHEROKEE	672	724	606
CHILDRESS	705	747	662
CLAY	696	743	566
COCHRAN	726	760	660
COKE	726	781	647
COLEMAN	578	710	473
COLLIN	510	565	389
COLLINGSWORTH	731	756	687
COLORADO	630	705	565
COMAL	659	701	607
COMANCHE	624	674	559
CONCHO	656	737	587
COOKE	547	666	304
CORYELL	663	720	590
COTTLE	701	736	628
CRANE	716	771	576
CROCKETT	747	783	643
CROSBY	709	752	625
CULBERSON	675	688	658
DALLAM	643	707	533
DALLAS	431	610	316
DAWSON	729	754	702
DE WITT	660	708	548
DEAF SMITH	633	728	527
DELTA	539	618	431
DENTON	458	560	329
DICKENS	684	732	579
DIMMIT	736	782	657
DONLEY	712	751	652

DUVAL	691	761	590
EASTLAND	648	752	585
ECTOR	726	773	642
EDWARDS	746	780	636
EL PASO	724	724	724
ELLIS	579	668	470
ERATH	692	735	655
FALLS	639	708	574
FANNIN	604	650	508
FAYETTE	581	670	476
FISHER	737	759	702
FLOYD	715	752	647
FOARD	701	736	655
FORT BEND	654	736	575
FRANKLIN	536	638	386
FREESTONE	598	662	494
FRIO	729	784	585
GAINES	751	777	696
GALVESTON	646	715	500
GARZA	746	767	706
GILLESPIE	732	764	659
GLASSCOCK	737	772	658
GOLIAD	669	744	604
GONZALES	619	697	538
GRAY	659	709	485
GRAYSON	600	659	536
GREGG	634	699	534
GRIMES	615	687	522
GUADALUPE	631	685	565
HALE	716	740	690
HALL	657	750	424
HAMILTON	620	669	587
HANSFORD	657	711	475
HARDEMAN	710	731	671
HARDIN	702	756	578
HARRIS	691	739	619
HARRISON	654	731	492
HARTLEY	669	707	607
HASKELL	740	765	711
HAYS	654	738	576
HEMPHILL	662	736	507
HENDERSON	555	662	355
HIDALGO	446	675	92
HILL	617	687	498
HOCKLEY	730	753	697
HOOD	671	715	615
HOPKINS	555	668	421
HOUSTON	632	686	539
HOWARD	735	771	675
HUDSPETH	698	698	698
HUNT	497	586	390
HUTCHINSON	596	713	433
IRION	716	782	660
JACK	609	679	519
JACKSON	679	737	612
JASPER	660	719	552
JEFF DAVIS	749	749	749
JEFFERSON	692	734	628
JIM HOGG	592	714	326
JIM WELLS	715	753	623
JOHNSON	626	686	502
JONES	741	765	658
KARNES	672	726	606
KAUFMAN	443	579	350
KENDALL	696	751	634
KENEDY	562	702	271
KENT	732	769	681

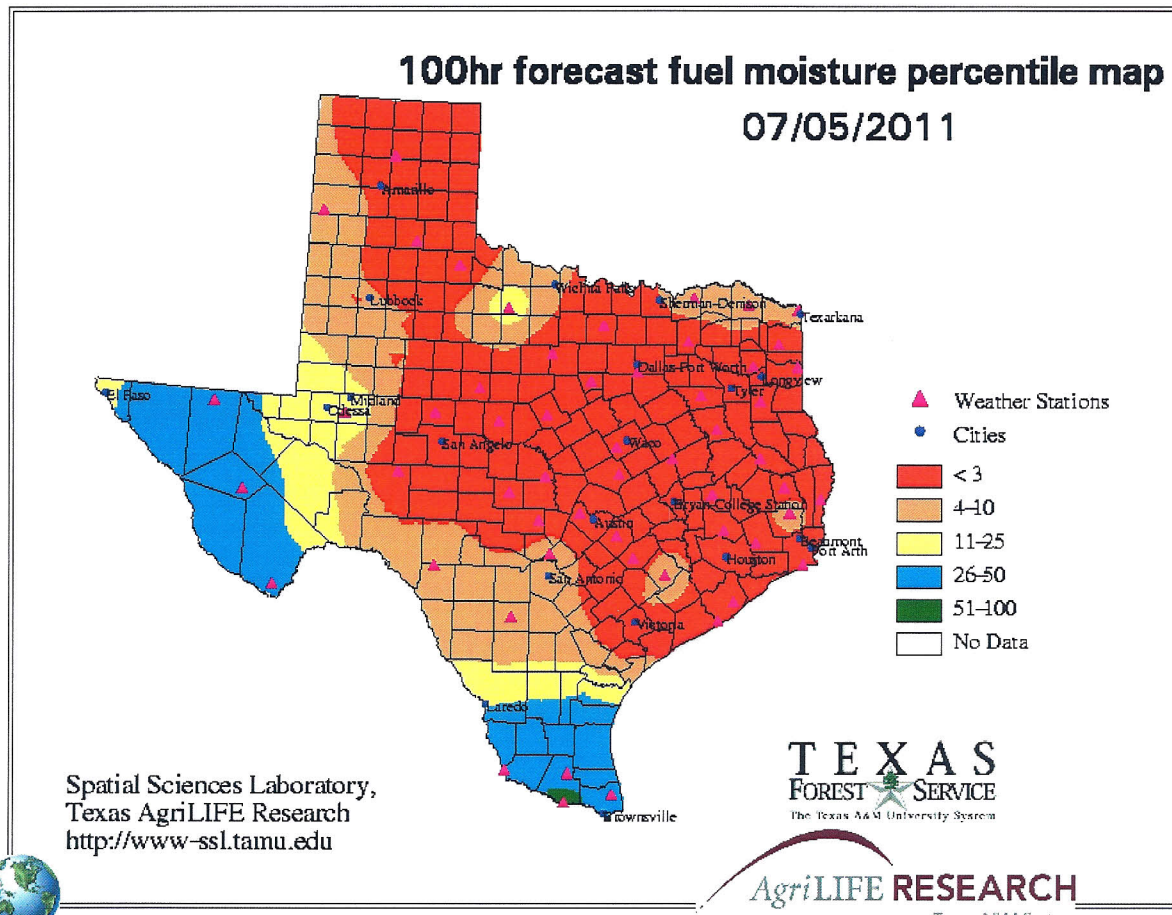
KERR	746	779	690
KIMBLE	728	769	650
KING	718	755	666
KINNEY	740	777	713
KLEBERG	673	726	605
KNOX	738	761	695
LA SALLE	736	780	603
LAMAR	615	647	544
LAMB	715	746	668
LAMPASAS	660	722	549
LAVACA	667	721	527
LEE	614	664	563
LEON	594	680	495
LIBERTY	708	765	596
LIMESTONE	582	644	533
LIPSCOMB	642	761	408
LIVE OAK	685	737	544
LLANO	638	737	493
LOVING	721	758	647
LUBBOCK	718	746	690
LYNN	739	764	684
MADISON	630	686	574
MARION	670	725	590
MARTIN	743	776	665
MASON	698	757	648
MATAGORDA	673	734	585
MAVERICK	733	763	698
MCCULLOCH	678	715	598
MCLENNAN	610	683	486
MCMULLEN	711	768	621
MEDINA	656	741	553
MENARD	705	743	647
MIDLAND	737	766	677
MILAM	648	715	587
MILLS	593	660	538
MITCHELL	694	744	631
MONTAGUE	600	700	297
MONTGOMERY	710	762	580
MOORE	674	710	605
MORRIS	570	707	420
MOTLEY	703	738	629
NACOGDOCHES	625	707	459
NAVARRO	494	622	334
NEWTON	668	743	419
NOLAN	726	756	703
NUECES	693	754	612
OCHILTREE	617	711	485
OLDHAM	671	739	533
ORANGE	638	704	471
PALO PINTO	659	729	591
PANOLA	619	707	515
PARKER	629	692	449
PARMER	674	718	582
PECOS	715	772	624
POLK	705	759	659
POTTER	683	724	613
PRESIDIO	769	769	769
RAINS	583	668	484
RANDALL	634	713	544
REAGAN	729	779	661
REAL	741	777	671
RED RIVER	570	633	504
REEVES	698	752	618
REFUGIO	677	750	505
ROBERTS	623	694	530
ROBERTSON	631	686	526
ROCKWALL	341	435	284

RUNNELS	645	720	476
RUSK	613	689	447
SABINE	670	731	596
SAN AUGUSTINE	611	644	569
SAN JACINTO	727	759	676
SAN PATRICIO	701	742	612
SAN SABA	652	737	554
SCHLEICHER	721	763	646
SCURRY	699	757	638
SHACKELFORD	718	761	637
SHELBY	660	724	551
SHERMAN	682	719	645
SMITH	661	726	548
SOMERVELL	691	715	664
STARR	565	709	381
STEPHENS	687	736	603
STERLING	744	778	646
STONEWALL	738	753	710
SUTTON	756	785	692
SWISHER	678	714	640
TARRANT	494	630	275
TAYLOR	675	743	544
TERRELL	753	774	702
TERRY	711	737	688
THROCKMORTON	708	737	656
TITUS	564	614	482
TOM GREEN	699	769	589
TRAVIS	639	707	499
TRINITY	662	705	598
TYLER	695	738	640
UPSHUR	642	721	517
UPTON	695	769	579
UVALDE	681	760	615
VAL VERDE	728	784	643
VAN ZANDT	578	714	445
VICTORIA	666	726	582
WALKER	676	712	620
WALLER	638	687	603
WARD	750	780	703
WASHINGTON	624	660	545
WEBB	721	779	601
WHARTON	675	725	584
WHEELER	712	737	678
WICHITA	733	755	712
WILBARGER	720	763	675
WILLACY	514	713	330
WILLIAMSON	697	737	608
WILSON	641	702	564
WINKLER	755	777	667
WISE	457	607	273
WOOD	675	737	559
YOAKUM	742	765	693
YOUNG	682	744	590
ZAPATA	623	723	504
ZAVALA	717	767	624

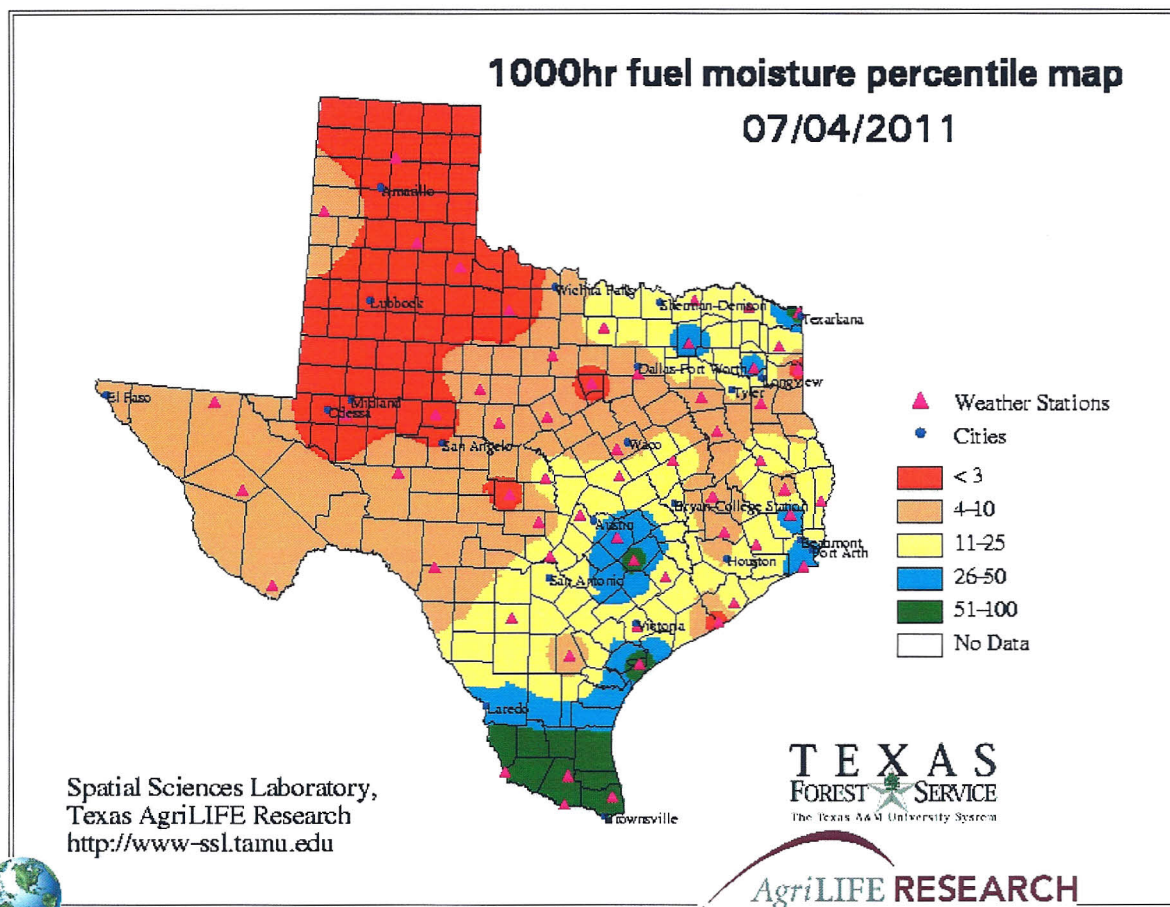
→



Observed 100-Hr percentile fuel moisture Image 2 of 4
CLOSE X

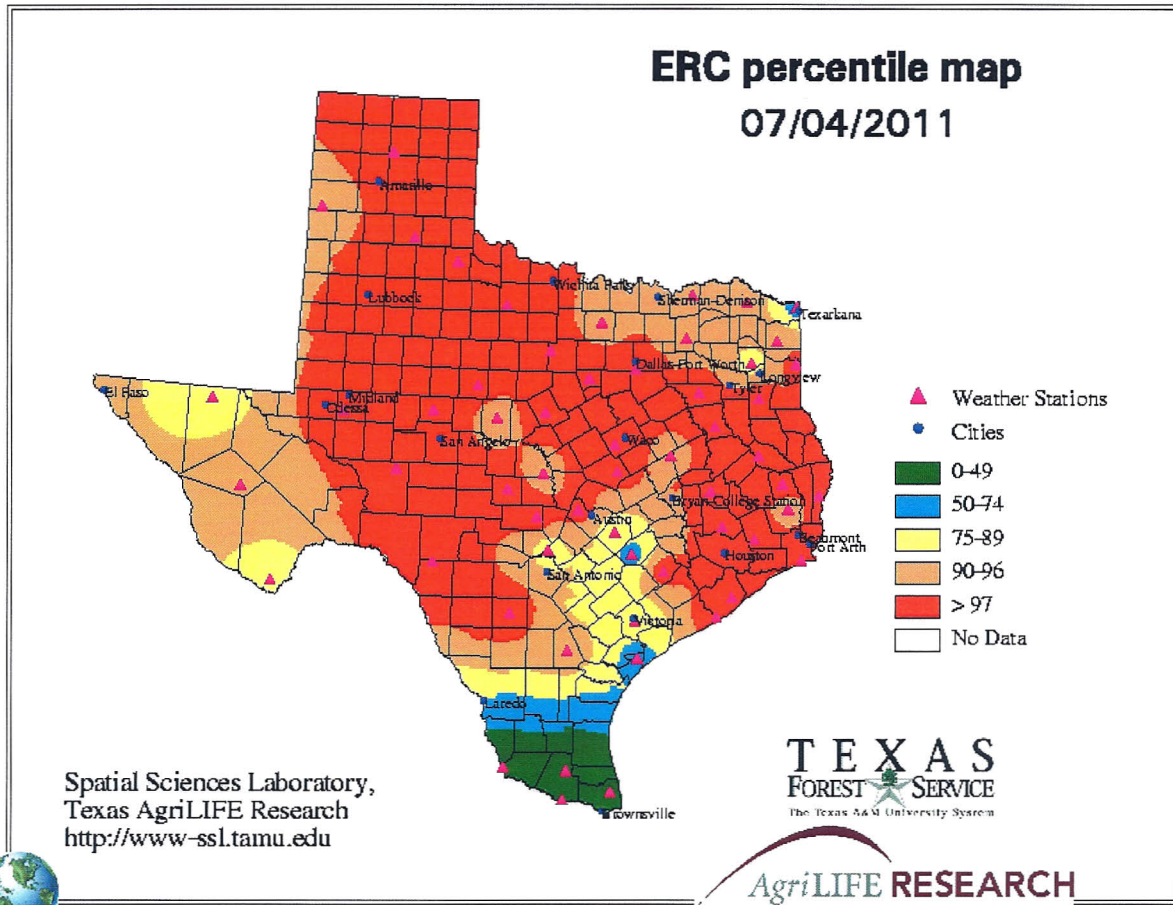


Forecast 100-Hr percentile fuel moistureImage 3 of 4
CLOSE X

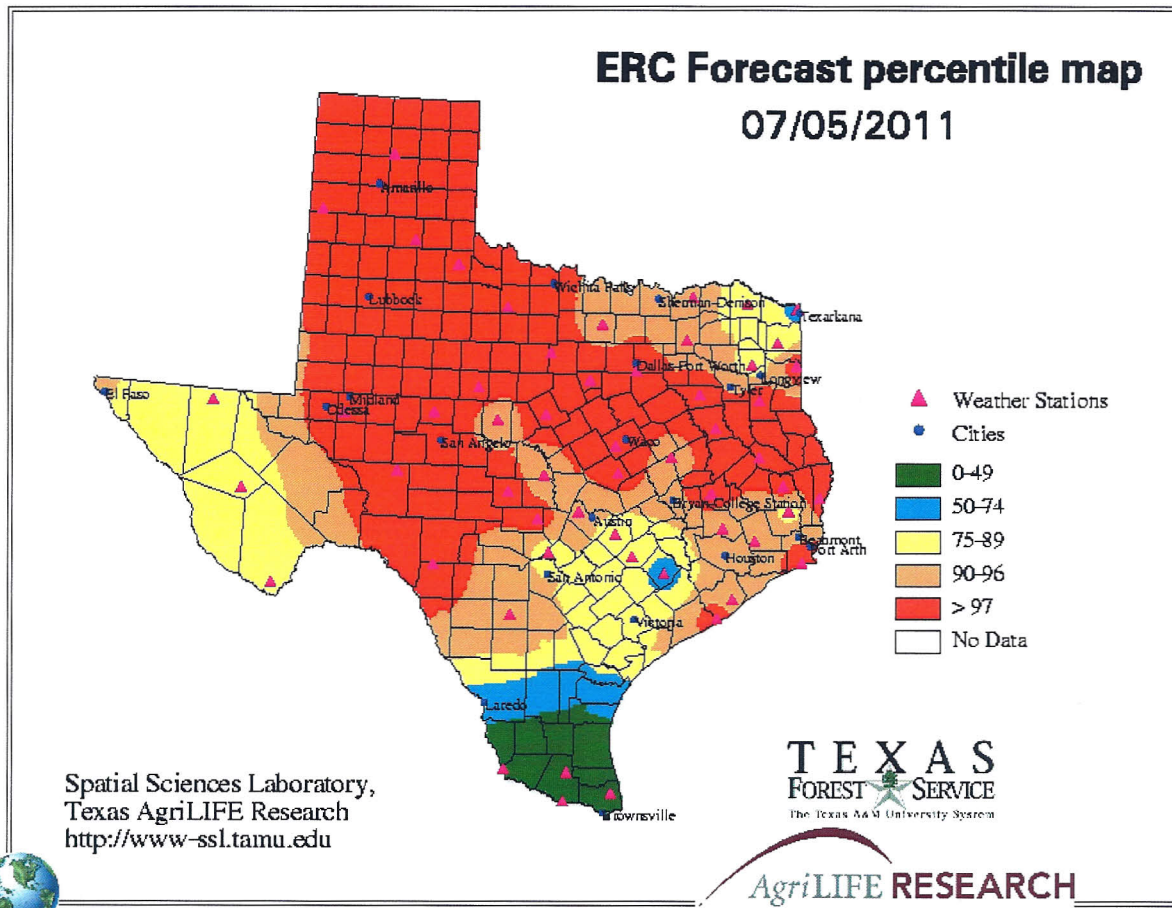


Observed 1000-Hr percentile fuel moisture Image 4 of 4

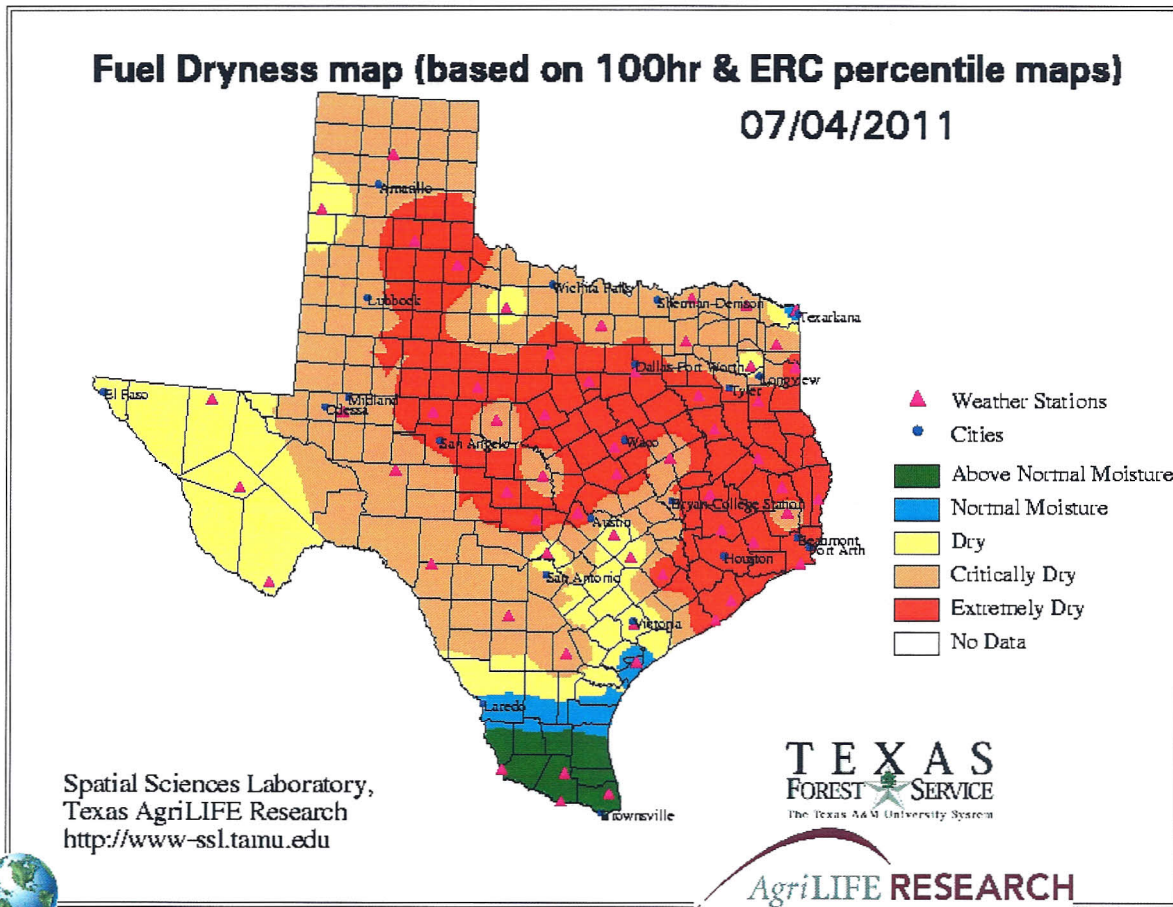
CLOSE X



Observed ERC percentile map Image 1 of 2
CLOSE X

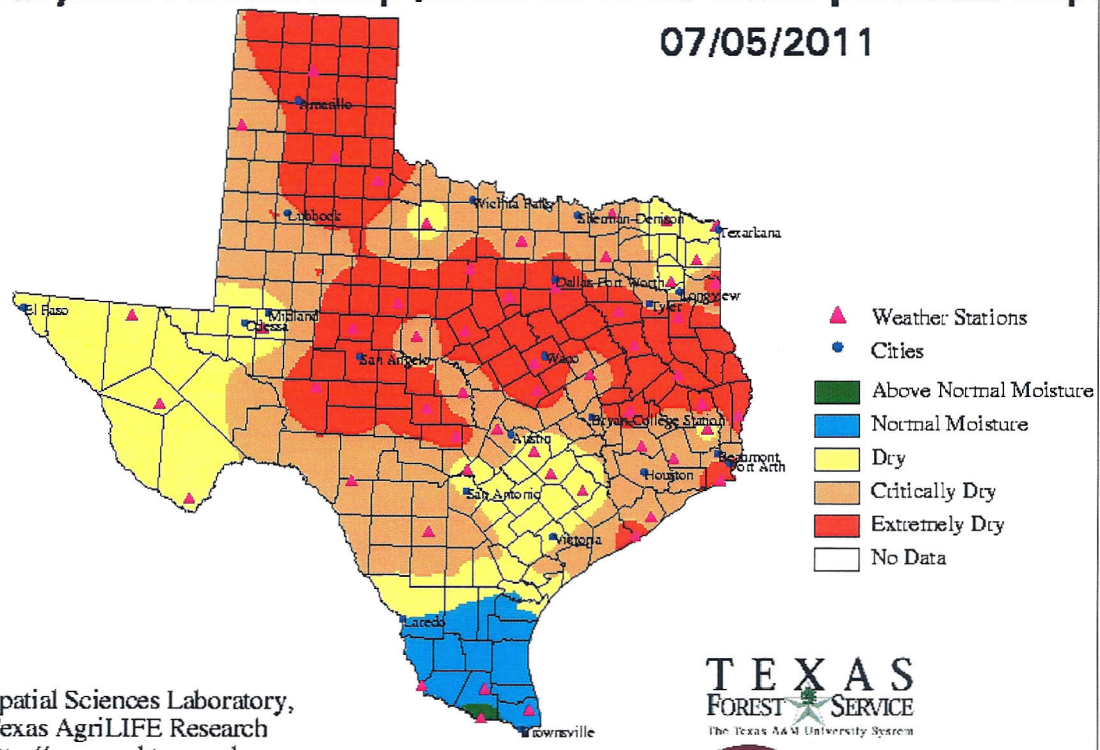


Forecast ERC percentile mapimage 2 of 2
CLOSE X



Observed fuel dryness mapImage 1 of 2
CLOSE X

Fuel Dryness Forecast map (based on 100hr & ERC percentile maps) 07/05/2011



Spatial Sciences Laboratory,
Texas AgriLIFE Research
<http://www-ssl.tamu.edu>

T E X A S
FOREST SERVICE
The Texas A&M University System

AgriLIFE RESEARCH
Texas A&M System



Forecast fuel dryness map Image 2 of 2
CLOSE X